


REC'D 9-6-05 SWM/ok

Lee Surveying and Mapping Co., Inc.

Land Surveys • Topography • Subdivisions • Construction Layout

117 N. Madriver St.
Bellefontaine OH 43311



Phone: (937) 593-7335
Fax: (937) 593-7444

1975-2005 - 30 YEARS OF EXCELLENCE

**HARFORD
2.695 ACRES**

Lying in Section 34, Town 3, Range 14, Washington Township, Logan County, Ohio.

Being out of the Mark E. Harford 4.72 acre tract as deeded and described in Official Record 480, Page 717, Tract II of the Logan County Records of Deeds and being more particularly described as follows:

Beginning at a railroad spike found on the intersection of center-lines of Ohio Route 47 and Township Road 33.

THENCE, with the center-line of Ohio Route 47 (60 feet wide), S 61°-13'-35"W, a distance of 407.41 feet to a 5/8 inch iron rod found.


THENCE, with the east line of the Steven Ray Mead 42 acre tract (O.R. 257, Pg. 984), N 4°-58'-13"E, a distance of 459.54 feet to a 5/8 inch iron rod set, passing a 5/8 inch iron rod found at 36.08 feet.

THENCE, S 85°-17'-46"E, a distance of 336.85 feet to a MAG nail set on the center-line of Township Road 33, passing a 5/8 inch iron rod set at 306.85 feet.

THENCE, with the center-line of Township Road 33 (60 feet wide), S 4°-30'-00"W, a distance of 234.81 feet to the point of beginning.

Containing 2.695 acres, of which 0.424 acre is within the highway right-of-way.

The basis for bearings is the center-line of Township Road 33, being S 4°-30'-00"W, and all other bearings are from angles and distances measured in a field survey by Lee Surveying and Mapping Co., Inc. on August 31, 2005.



ORIGINAL STAMP IN GREEN

Description prepared by:

Jeffrey I. Lee
Professional Surveyor 6359
August 31, 2005


L-4100

INDEXED ON MAP
76331D-1

REC'D 9-10-05 SMJ/ak
Lee Surveying and Mapping Co., Inc.

Land Surveys • Topography • Subdivisions • Construction Layout

117 N. Madriver St.
Bellefontaine OH 43311



Phone: (937) 593-7335
Fax: (937) 593-7444

1975-2005 - 30 YEARS OF EXCELLENCE

**HARFORD
2.016 ACRES**

Lying in Section 34, Town 3, Range 14, Washington Township, Logan County, Ohio.

Being out of the Mark E. Harford 4.72 acre tract as deeded and described in Official Record 480, Page 717, Tract II of the Logan County Records of Deeds and being more particularly described as follows:

Beginning at a railroad spike found on the intersection of center-lines of Ohio Route 47 and Township Road 33.

THENCE, with the center-line of Township Road 33 (60 feet wide), N 4°-30'-00"E, a distance of 234.81 feet to a MAG nail set at the TRUE POINT OF BEGINNING.

THENCE, N 85°-17'-46"W, a distance of 336.85 feet to a 5/8 inch iron rod set, passing a 5/8 inch iron rod set at 30.00 feet.

THENCE, with the east line of the Steven Ray Mead 42 acre tract (O.R. 257, Pg. 984), N 4°-58'-13"E, a distance of 261.50 feet to a 5/8 inch iron rod found.

THENCE, with the south line of the Denise Rae Adams 1.15 acre tract (O.R. 558, Pg. 323), S 85°-17'-47"E, a distance of 334.71 feet to a railroad spike found on the center-line of Township Road 33, passing a 5/8 inch iron rod found at 304.71 feet.

THENCE, with the center-line of Township Road 33, S 4°-30'-00"W, a distance of 261.50 feet to the point of beginning.


Containing 2.016 acres, of which 0.180 acre is within the highway right-of-way.

The basis for bearings is the center-line of Township Road 33, being S 4°-30'-00"W, and all other bearings are from angles and distances measured in a field survey by Lee Surveying and Mapping Co., Inc. on August 31, 2005.




ORIGINAL STAMP IN GREEN

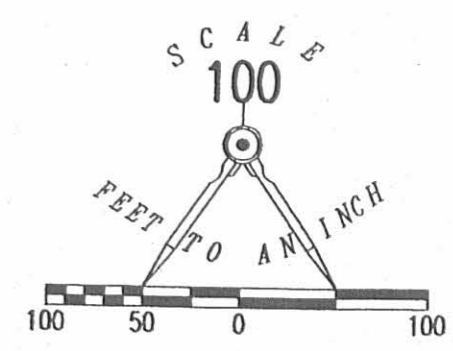
Description prepared by:


Jeffrey I. Lee
Professional Surveyor 6359
August 31, 2005

L-4100



REC'D 9-6-05 S.M.J. & K.



- LEGEND:
- ⊗ RAILROAD SPIKE FOUND
 - ⊙ MAG NAIL SET
 - 5/8 INCH IRON ROD FOUND
 - 5/8 INCH IRON ROD SET
 - ⊙ 1 INCH IRON PIPE FOUND

SURVEY OF TWO TRACTS OUT OF THE
MARK E. HARFORD
4.72 ACRE TRACT
OFFICIAL RECORD 480, PAGE 717
TRACT II
SECTION 34, TOWN 3, RANGE 14
WASHINGTON TOWNSHIP
LOGAN COUNTY, OHIO

SURVEYED BY:

JEFFREY I. LEE
PROFESSIONAL SURVEYOR 6359
AUGUST 31, 2005



COPYRIGHT 2005 BY:
LEE SURVEYING & MAPPING CO., INC.
117 North Madriver Street
BELLEFONTAINE, OHIO 43311
(937) 593-7335

KSR D0805 4100085 L-4100-3

INDEXED ON MAP
7633 IP

2 WORKING DAYS
BEFORE YOU DIG
CALL TOLL FREE 800-362-2764
OHIO UTILITIES PROTECTION SERVICE.

Received 10-18-95 OKYCH



Lee Surveying and Mapping Co.



Farm Surveys • Lot Surveys • Topography • Subdivisions • Construction Layout

143 EAST COLUMBUS AVENUE
BELLEFONTAINE, OHIO 43311

(513) 593-7335

JEFFREY I. LEE, P.S.

DONALD L. JAMES 57.360

Lying in Section 34, Town 3, Range 14, Washington Township, Logan County, Ohio.

Being all of the Donald L. James 59.0 acre tract as deeded and described in Official Record 93, Page 840, Tract II of the Logan County Records of Deeds and being more particularly described as follows:

Beginning at a railroad spike set at the intersection of the north line of Section 34 and the center-line of Township Road 33.

THENCE, with the center-line of Township Road 33, S 2°-15'-00" W, a distance of 223.27 feet to a railroad spike found at the TRUE POINT OF BEGINNING.

THENCE, with the center-line of Township Road 33 (60' wide), S 2°-15'-00" W, a distance of 1207.72 feet to a 1-1/2 inch metal pipe found.

THENCE, with the north lines of the David L. Alig 1.150 acre tract (O.R. 45, Pg. 189) and the Steven Ray Mead original 42.0 acre tract (O.R. 257, Pg. 984), N 87°-15'-00" W, a distance of 2071.10 feet to a 5/8 inch iron rod set.

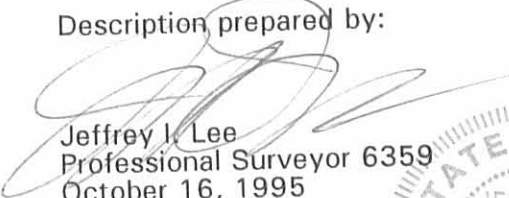
THENCE, with the east line of the Donald L. James 260.0 acre tract (O.R. 93, Pg. 840, Tr. I), N 3°-01'-00" E, a distance of 1214.67 feet to a 5/8 inch iron rod found.


THENCE, with the south line of the Sycamore Industries, Inc. 122.466 acre tract (O.R. 248, Pg. 269), S 87°-03'-19" E, a distance of 2054.92 feet to the point of beginning.

Containing 57.360 acres of which 0.832 acre is within the highway right-of-way.

The basis for bearings is based upon the center-line of Township Road 33 being S 2°-15'-00" W, and all other bearings are from angles and distances measured in a field survey by Lee Surveying and Mapping Company on October 12, 1995.

Description prepared by:


Jeffrey I. Lee
Professional Surveyor 6359
October 16, 1995
Rev. October 18, 1995



L 2339

ORIGINAL STAMP IN GREEN

7633 2D

SYCAMORE INDUSTRIES INC.
AN OHIO CORPORATION
122.466 ACRES
O.R. 248, PG. 269

SECTION 35
SECTION 34

S 87°03'19"E
2054.92'

30.00'

223.27'

DONALD L. JAMES
260.0 ACRES
O.R. 93, PG. 840, TR. 1

607.33'

1214.67'

N 03°01'00"E

607.33'

57.360 ACRES
OF WHICH 0.832 ACRE IS WITHIN
HIGHWAY RIGHT-OF-WAY

2071.10'
N 87°15'00"W

STEVEN RAY MEAD
42.0 ACRES
O.R. 257, PG. 984

DAVID L. ALIG
1.15 ACRES
O.R. 45, PG. 189

30.00'

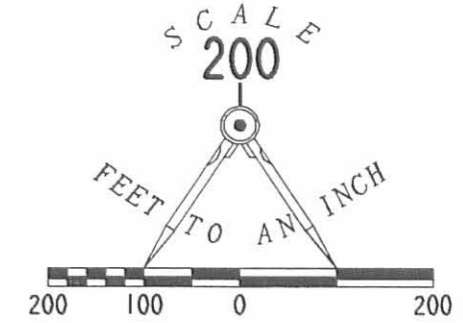
1207.72'

S 02°15'00"W

TOWNSHIP ROAD 33 (60')

646.20'

STATE HIGHWAY 47



LEGEND

- 5/8" IRON ROD SET
- 5/8" IRON ROD FOUND
- 1 1/2" METAL PIPE FOUND
- ⊗ RAILROAD SPIKE FOUND
- ⊕ RAILROAD SPIKE SET

REFERENCES

LOGAN COUNTY ENGINEER'S FILES:
FIELD BOOK 588, PAGES 47, 48, 51, & 52
R-3221
R-7633
R-5486

RETRACEMENT SURVEY OF THE
DONALD L. JAMES 59.0 ACRE TRACT
57.360 ACRES BY THIS SURVEY
OFFICIAL RECORD 93, PAGE 840, TRACT 11
SECTION 34, TOWN 3, RANGE 14
WASHINGTON TOWNSHIP
LOGAN COUNTY, OHIO

INDEXED ON MAP
7633 2P

2 WORKING DAYS
BEFORE YOU DIG
CALL TOLL FREE **800-362-2764**
OHIO UTILITIES PROTECTION SERVICE.

SURVEYED BY:

JEFFREY I. LEE
PROFESSIONAL SURVEYOR 6359
OCTOBER 12, 1995
REV. OCTOBER 18, 1995



ORIGINAL STAMP IN GREEN

COPYRIGHT 1995 BY:
LEE SURVEYING & MAPPING CO.
143 East Columbus Avenue
BELLEFONTAINE, OHIO 43311
(513) 593-7335

D 267 JAMES33

L-2339-3



LESLIE H. GEESLIN
REGISTERED SURVEYOR NO. 5248
P O. BOX 274
RUSHSVLVANIA, OHIO 43347

TELEPHONE: (513) 468-2793

ALIG SURVEY

June, 1987

Leslie H. Geeslin
LESLIE H. GEESLIN
RUSHSVLVANIA, OHIO

The following described real estate situated in the State of Ohio, County of Logan, Township of Washington, being part of the northeast quarter of Section 34, Town 3, Range 14, M.R.S. and more particularly described as follows:

Beginning at A 1" pipe at the southeast corner of Curtis Bowman's 57.84 acre tract as described in D.B. Vol. 197 Page 225 in the centerline of Township Road 33.

Thence with said T.R. 33 S. 4°30' W. (This bearing is taken from D.R. Vol. 18 Page 286 and all other bearings are from angles and distances measured in this field survey) 150.00 feet to a railroad spike.

Thence N. 85° 17'30"W. 334.60 feet to A 0.625 inch iron bar in the east line of Mary Elshoff's 42.00 acre tract as described in D.B. Vol. 394 Page 663.

Thence with said Elshoff's east line N. 4°59'30" E. 150.00 feet to a stone in the south line said Curtis Bowman.

Thence with said Bowman's south line S.85°17'30" E. 333.31 feet to the place or beginning.

Containing 1.15 acres more or less.

The above described 1.15 acre tract being on the north side of Donna Alig's 5.87 acre tract is described in D.R. Vol. 18 Page 286.

INDEXED ON MAP
76333D

CURTIS BOWMAN
57.84 AC.
DBVOL 197 PG 225

MARY A. ELSHOFF
42.00 AC
DBVOL 394 PG 663

1.15 AC.

DONNA E. ALIG
5.87 AC.
O.R. VOL. 18 PG 286

STATE ROUTE 47

S. 85° 17' 30" E. 333.31'

N. 85° 17' 30" W. 334.60'

S. 54° 30' W. 150.00'

TOWNSHIP ROAD 33 (60')



SURVEY OF 1.15 AC. TRACT IN SECTION 34, TOWN 3, RANGE 14, MRS., WASHINGTON TOWNSHIP, LOGAN COUNTY, OHIO FOR DONNA ALIG.

JUNE, 1987
SCALE: 1" = 50'

LEGEND:

- A = STONE FD.
- B = 1" PIPE FD
- C = R.R. SPIKE FD
- D = 1" IRON BAR FD.
- PLACED 5/8" OVER
- F = R.R. SPIKE SET
- G = 5/8" IRON BAR SET

INDEXED ON MAP
76333P



Leslie H. Geeslin
LESLIE H. GEESLIN
RUSHSVANIA, OHIO