


- LEGEND:
- = 3/4 INCH IRON BAR FOUND
 - ⊙ = 1/2 INCH IRON PIPE FOUND
 - △ = CAP & NAIL SET
 - = 5/8 INCH IRON BAR SET

SURVEY OF LOT 55 OF FIVE PARKS ALLOTMENT AS SHOWN IN THE LOGAN COUNTY RECORDERS PLAT CABINET "A" SLIDE IN WASHINGTON TOWNSHIP LOGAN COUNTY, OHIO FOR RON DIXON ON JUNE 19, 1992.



Leslie H. Geeslin
 LESLIE H. GEESLIN
 RUSHSVLVANIA, OH
 (513) 468-2793

INDEXED ON MAP
 8702 IP

10-12-18

APPROVED

LEGEND:

- 1/2 INCH SQUARE IRON ROD FOUND
- 1/2 INCH IRON PIPE FOUND
- 5/8 INCH IRON ROD FOUND
- 5/8 INCH BY 30 INCH IRON ROD SET WITH PLASTIC I.D. CAP STAMPED "P.S. 8533"

R/W = RIGHT-OF-WAY
 C/L = CENTER-LINE

DEED & SURVEY REFERENCES:

FIVE PARKS ALLOTMENT
 PLAT CABINET A, SLIDES 219-221

LOGAN COUNTY ENGINEER'S MAP ROOM
 FILES: 2114, 2342, 3449 & 8702

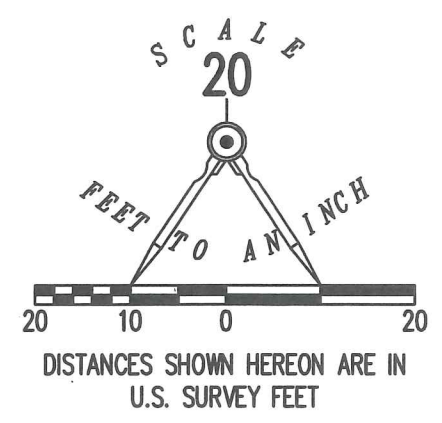
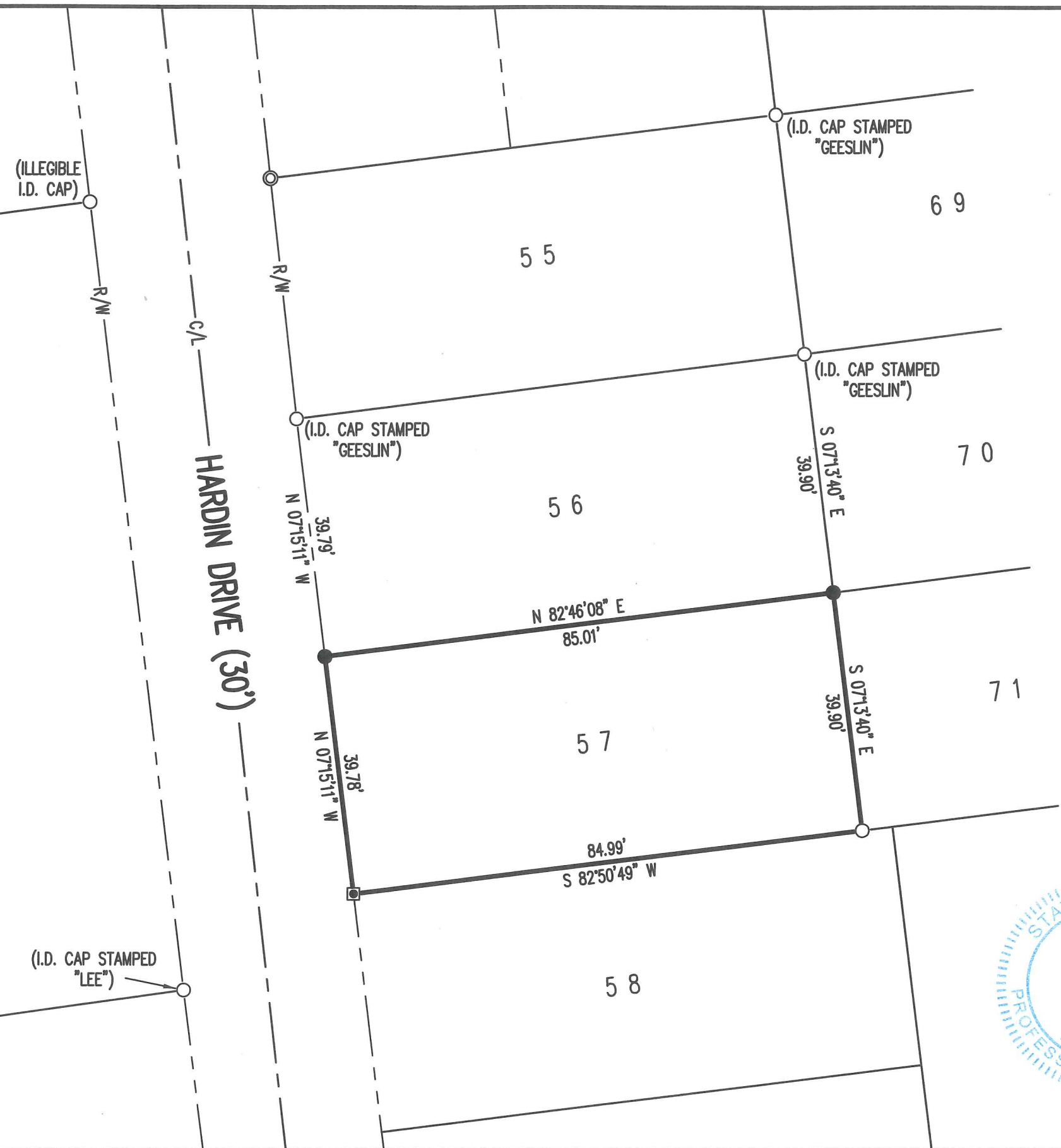
BASIS FOR BEARINGS:

THE BASIS FOR BEARINGS, SHOWN HEREON, IS GRID NORTH, OHIO STATE PLANE COORDINATE SYSTEM, NORTH ZONE, NAD83 (2011).

THIS SURVEY WAS PREPARED IN THE ABSENCE OF A COMPLETE AND ACCURATE TITLE SEARCH AND DOES NOT GUARANTEE TITLE.


2 WORKING DAYS
BEFORE YOU DIG

CALL TOLL FREE **800-362-2764**
 OHIO UTILITIES PROTECTION SERVICE.



**RETRACEMENT SURVEY OF
 LOT 57
 FIVE PARKS ALLOTMENT
 PLAT CABINET A, SLIDES 219-221
 VIRGINIA MILITARY SURVEY
 9925-9946-10121
 WASHINGTON TOWNSHIP
 LOGAN COUNTY, OHIO**

SURVEYED BY:



Daniel A. Neer
DANIEL A. NEER
 PROFESSIONAL SURVEYOR NO. 8533
 OCTOBER 2, 2018

COPYRIGHT 2018 BY:
LEE SURVEYING & MAPPING CO.
 117 North Madriver Street
 BELLEFONTAINE, OHIO 43311
 (937) 593-7335
 WWW.LEE-SURVEYING.COM
 surveys@lee-surveying.com
 KSS D0918 64380918 L-6438-3

INDEXED ON MAP
8702