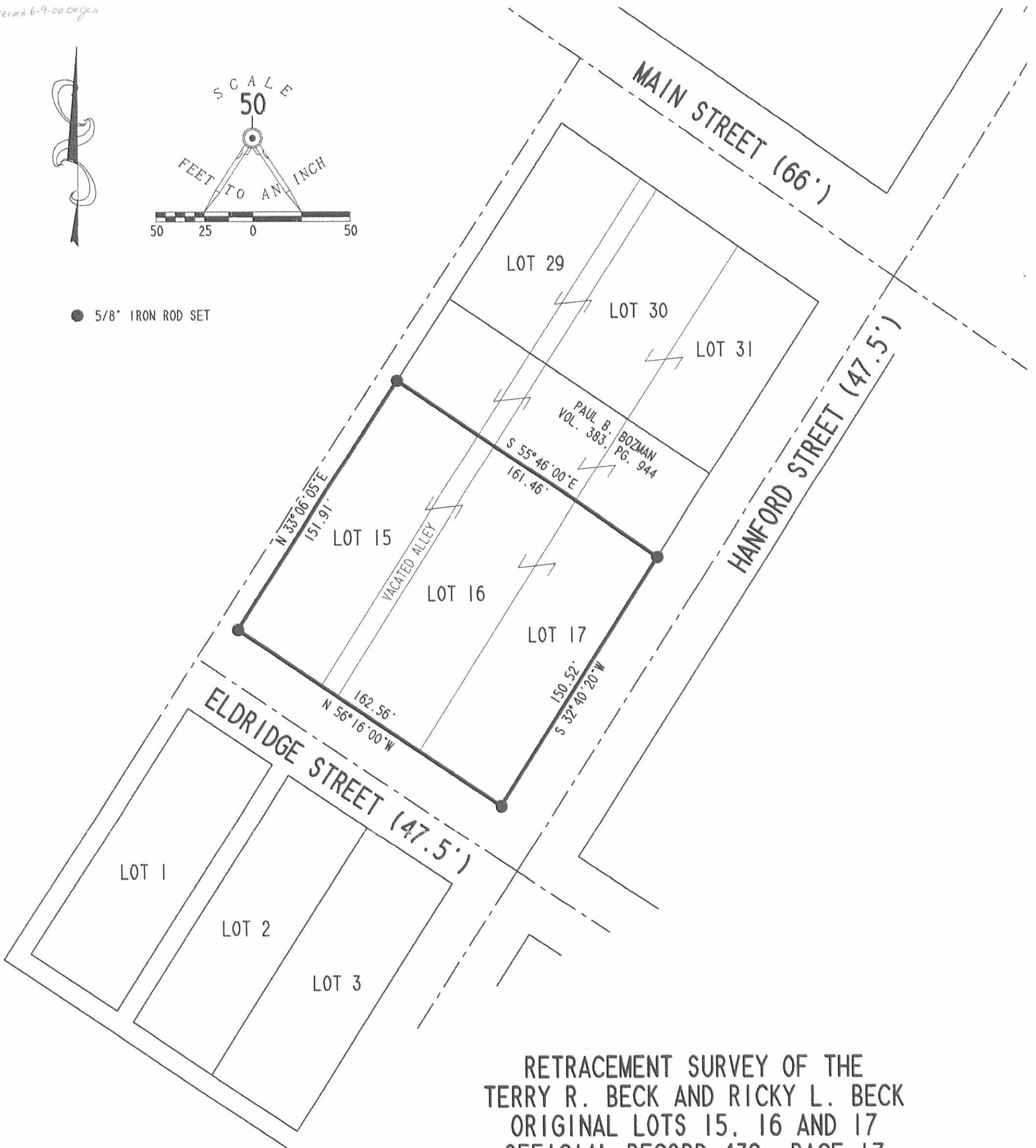


● 5/8" IRON ROD SET



RETRACEMENT SURVEY OF THE
TERRY R. BECK AND RICKY L. BECK
ORIGINAL LOTS 15, 16 AND 17
OFFICIAL RECORD 439, PAGE 17
UNINCORPORATED VILLAGE OF LEWISTOWN
PLAT CABINET A, SLIDE 143
SECTION 24, TOWN 7, RANGE 8
WASHINGTON TOWNSHIP
LOGAN COUNTY, OHIO



ORIGINAL STAMP IN GREEN

SURVEYED BY:

William K. Bruce
WILLIAM K. BRUCE
PROFESSIONAL SURVEYOR 7437
MAY 8, 2000

2 WORKING DAYS
BEFORE YOU DIG
CALL TOLL FREE **800-362-2764**
OHIO UTILITIES PROTECTION SERVICE.

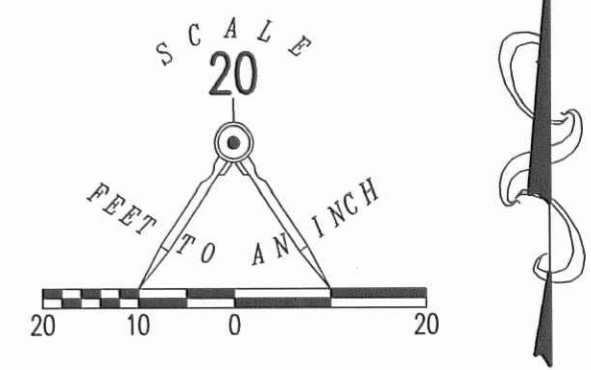
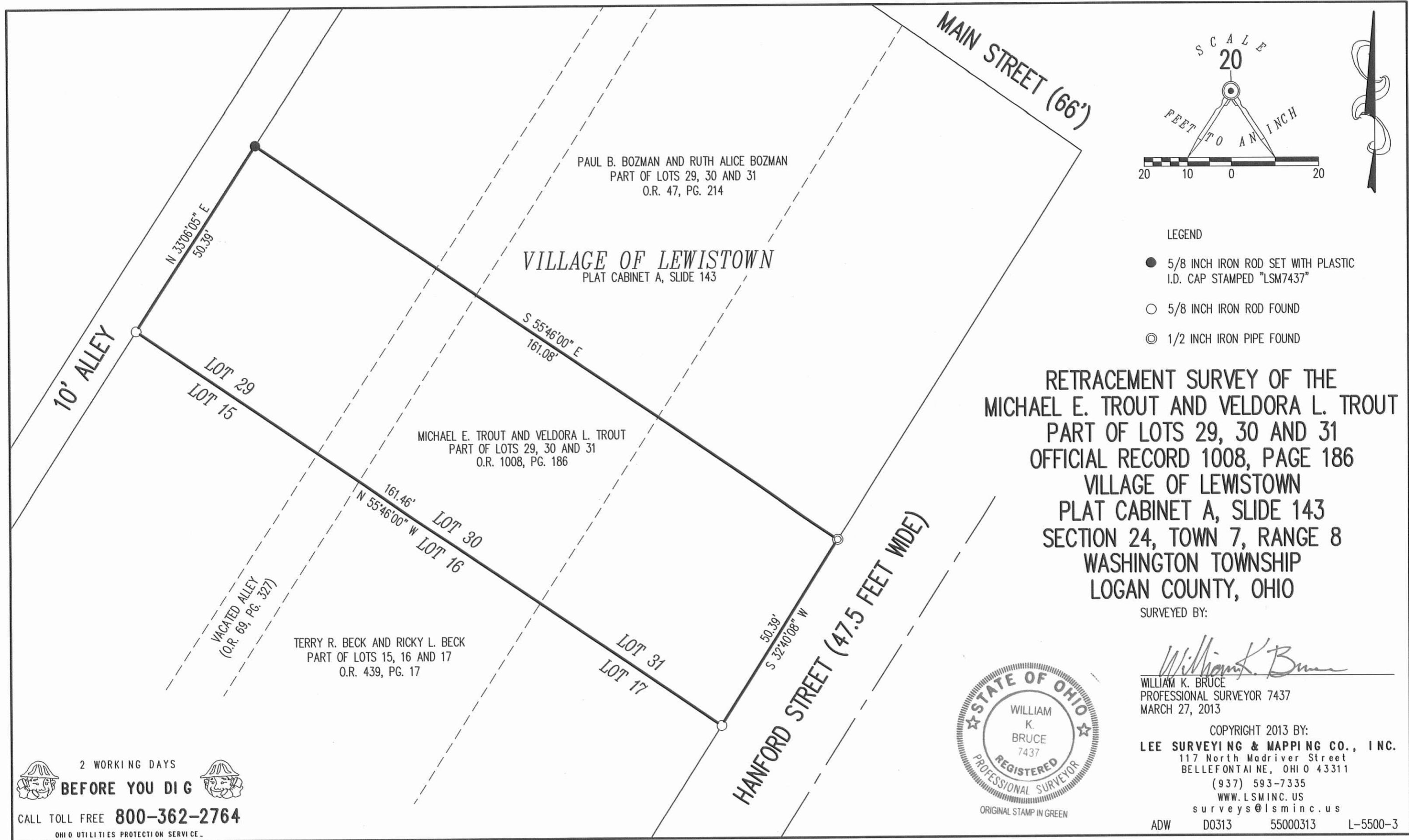
INDEXED ON MAP
9319 1P

COPYRIGHT 2000 BY:
LEE SURVEYING & MAPPING CO., INC.
117 North Madriver Street
BELLEFONTAINE, OHIO 43311
(937) 593-7335

D 376

TERBECK
TERBECK.DAT

L-2956-3



- LEGEND
- 5/8 INCH IRON ROD SET WITH PLASTIC I.D. CAP STAMPED "LSM7437"
 - 5/8 INCH IRON ROD FOUND
 - ⊙ 1/2 INCH IRON PIPE FOUND

RETRACEMENT SURVEY OF THE
MICHAEL E. TROUT AND VELDORA L. TROUT
PART OF LOTS 29, 30 AND 31
OFFICIAL RECORD 1008, PAGE 186
VILLAGE OF LEWISTOWN
PLAT CABINET A, SLIDE 143
SECTION 24, TOWN 7, RANGE 8
WASHINGTON TOWNSHIP
LOGAN COUNTY, OHIO

SURVEYED BY:
William K. Bruce
WILLIAM K. BRUCE
PROFESSIONAL SURVEYOR 7437
MARCH 27, 2013



COPYRIGHT 2013 BY:
LEE SURVEYING & MAPPING CO., INC.
117 North Madriver Street
BELLEFONTAINE, OHIO 43311
(937) 593-7335
WWW.LSMINC.US
surveys@lsminc.us
ADW D0313 55000313 L-5500-3

2 WORKING DAYS
BEFORE YOU DIG
CALL TOLL FREE **800-362-2764**
OHIO UTILITIES PROTECTION SERVICE

INDEXED ON MAP
9319 ZP