

HOSTETLER SURVEY  
SEC. 33 T-5 R-13  
WEST LIBERTY, OHIO

February 13, 1962

The following described real estate situated in the Village of West Liberty, Liberty Township, Logan County, Ohio and being part of Section 33, Town 5, Range 13 of the Between the Miami Rivers Survey and more particularly described as follows:

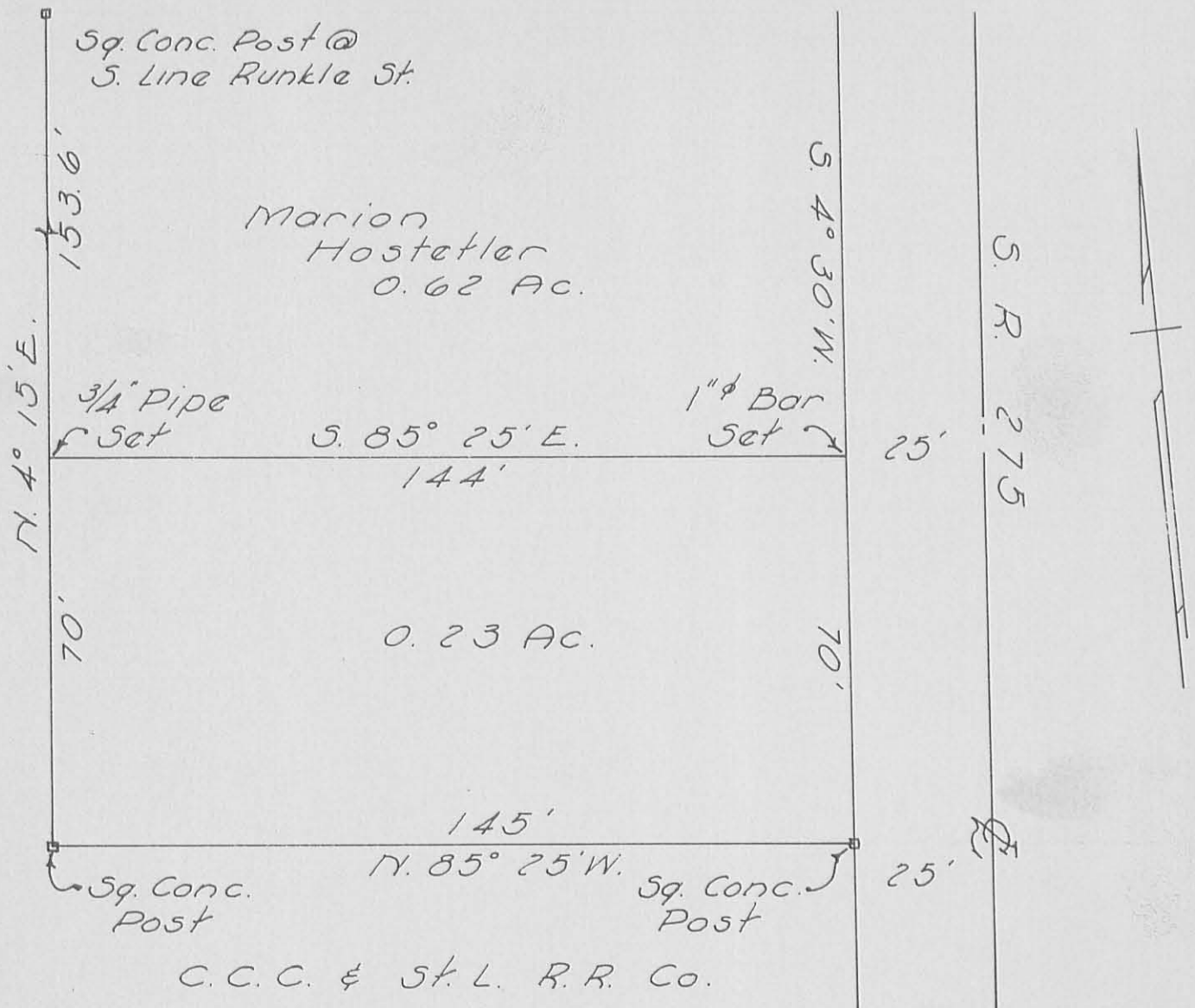
Beginning at a concrete property line marker in the west line of State Route 275 and at the southeast corner of Marion Hostetler's 0.85 acre tract; thence with said Hostetler's south line and a line of the C.C.C. & St. L. R.R. Co. N.  $85^{\circ}25'$  W. 145.0 feet to a concret property line marker at the southwest corner of said 0.85 acre tract; thence with the west line of said tract and a line of said C.C.C. & St.L. R. R. Co. N.  $4^{\circ}15'$  E. 70.0 feet to an iron pipe; thence S.  $85^{\circ}-25'$  E. 144.0 feet to an iron bar in the west line of said State Route 275, thence with said west line S.  $4^{\circ}30'$  W. 70.0 feet to the place of beginning.

Containing 0.23 of an acre more or less.

The above described tract being part of Marion Hostetler's 0.85 acre tract.

2944

INDEXED ON MAP



NOTE:

Sq. conc. posts are C.C.C. & St. L. R.R.  
property line markers.

HOSTETLER SURVEY  
SEC. 33 T-5 R-13  
WEST LIBERTY, OHIO  
February 13, 1962  
1" = 30'

*Dan L. Dodson*

Dan L. Dodson  
Registered Surveyor 4270

On Plat Book  
D.E.G.

INDEXED ON MAP

2944 IP

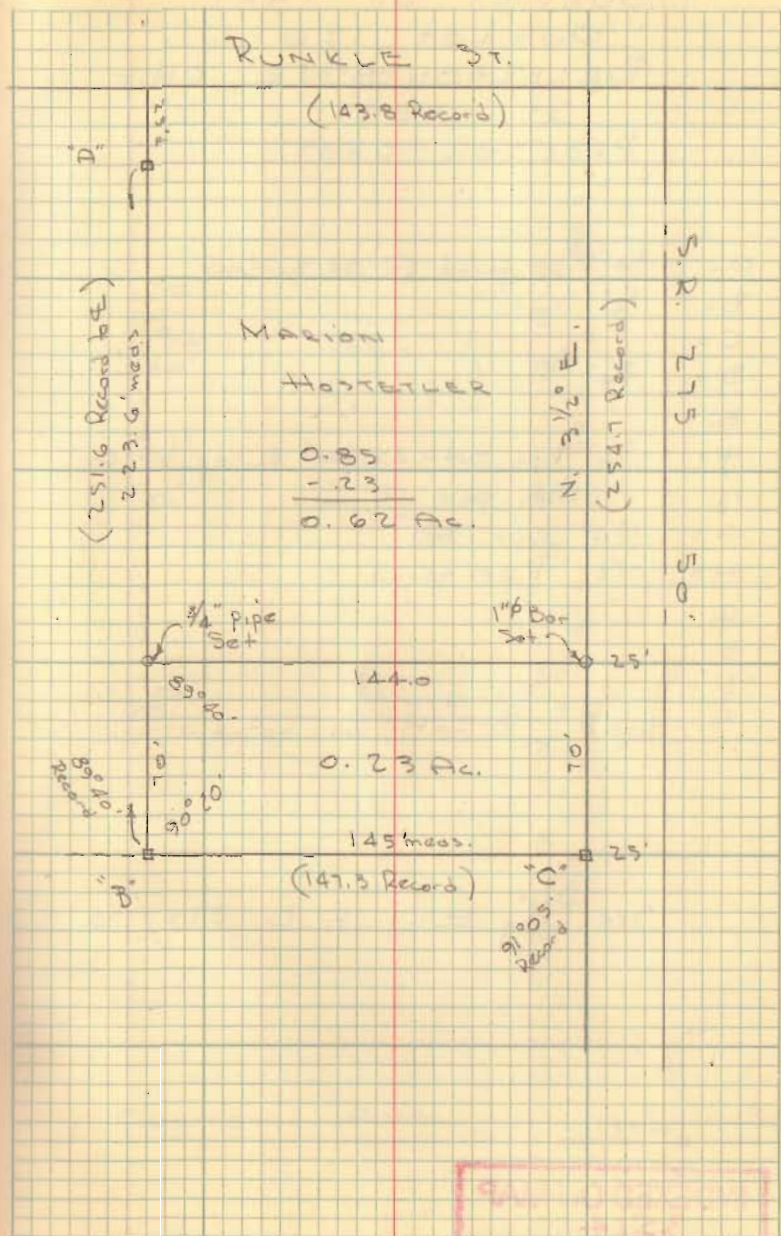
HOSTETLER SURVEY  
WEST LIBERTY  
DEED VOL. 187 PG. 81

"A" = 6x6 Conc. property line marker - 36" High  
B " " " " " "  
C " " " " " "

Used "C" as W. line S.R. 275, turned  
Record angle 91°05' for W. line!

Dodson  
Bob Hostetler

Feb. 15, 1962  
35° 23



INDEXED ON MAP  
2944

Hostetter  
W. Liberty

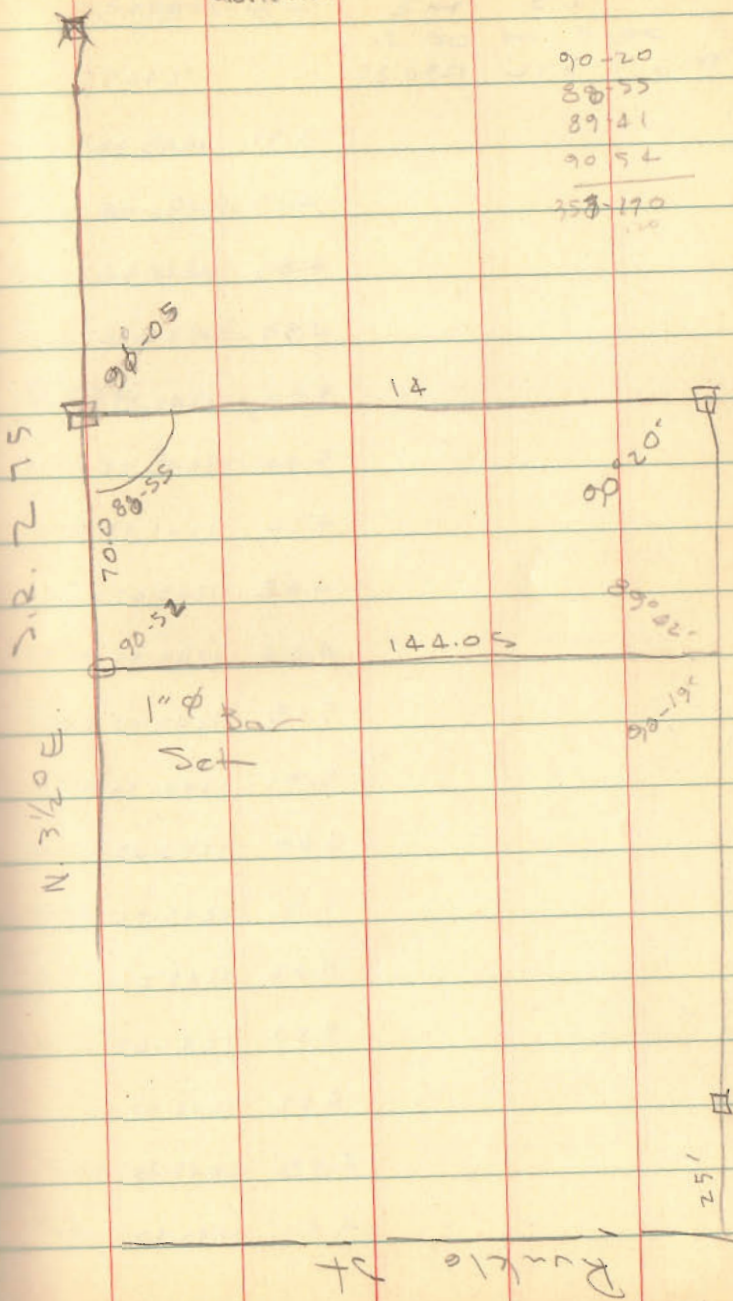
Bk 4 / 23

INDEXED ON MAP  
2944

Dedron  
Hostetter

2/13/67

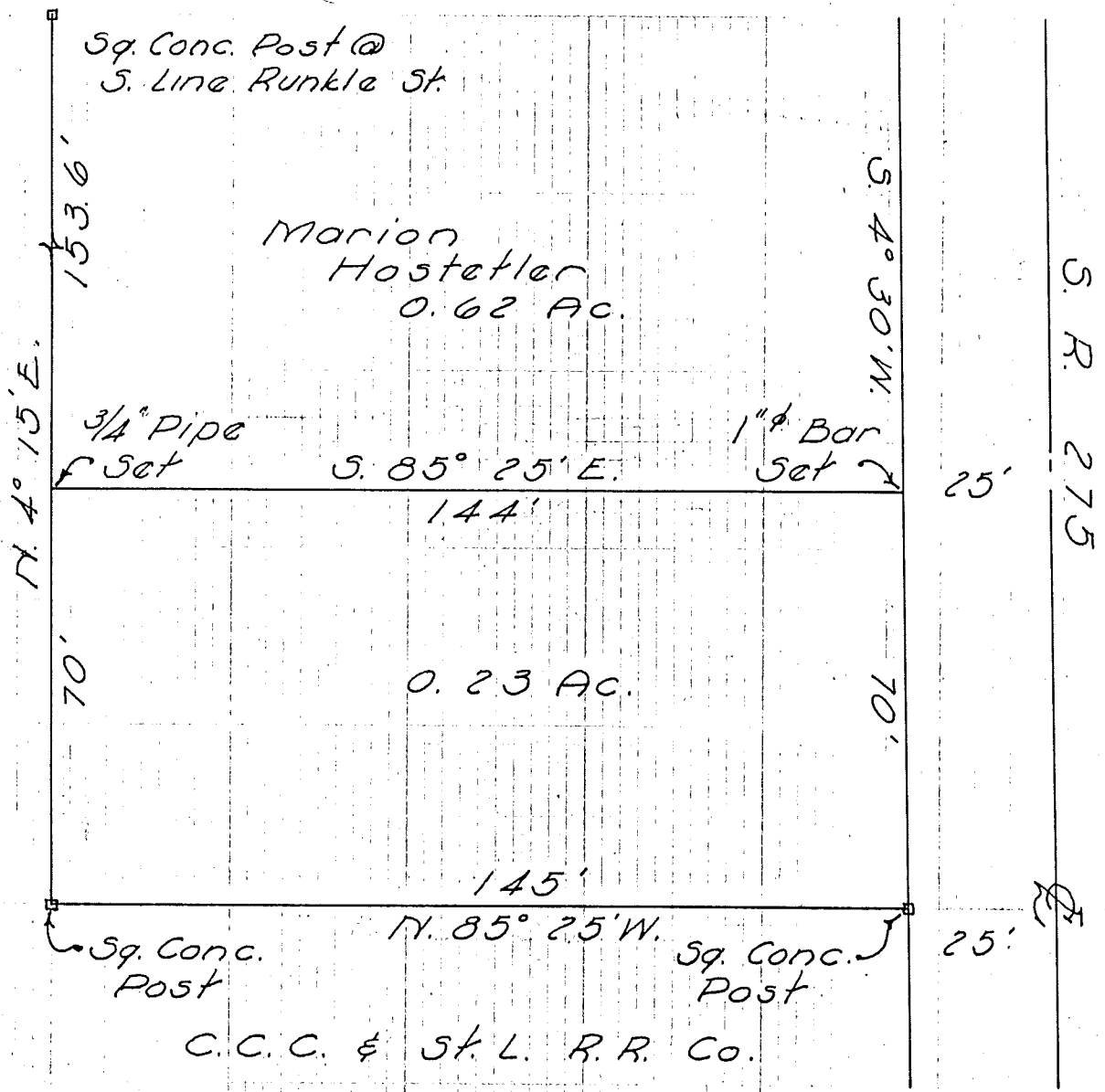
11



90.20  
88.55  
89.41  
90.54  

---

358.170  
1.00



NOTE:  
Sq. conc. posts are C.C.C. & St. L. R.R.  
property line markers.

HOSTETLER SURVEY  
SEC. 33 T-5 R-13  
WEST LIBERTY, OHIO  
February 13, 1962

INDEXED ON MAP  
2949

*Dan L. Dodson*  
Dan L. Dodson  
Registered Surveyor 4270

S.W. QUAD  
RUNKLE & WRIGHT (245)

L-114

P/6

HOSTETLER SURVEY  
SEC. 33 T-5 R-13  
WEST LIBERTY, OHIO

February 13, 1962

The following described real estate situated in the Village of West Liberty, Liberty Township, Logan County, Ohio and being part of Section 33, Town 5, Range 13 of the Between the Miami Rivers Survey and more particularly described as follows:

Beginning at a concrete property line marker in the west line of State Route 275 and at the southeast corner of Marion Hostetler's 0.85 acre tract; thence with said Hostetler's south line and a line of the C.C.C. & St. L. R.R. Co. N. 85°25' W. 145.0 feet to a concret property line marker at the southwest corner of said 0.85 acre tract; thence with the west line of said tract and a line of said C.C.C. & St.L. R. R. Co. N. 4°15' E. 70.0 feet to an iron pipe; thence S. 85°-25' E. 144.0 feet to an iron bar in the west line of said State Route 275, thence with said west line S. 4°30' W. 70.0 feet to the place of beginning.

Containing 0.23 of an acre more or less.

The above described tract being part of Marion Hostetler's 0.85 acre tract.

INDEXED ON MAP

2994