

LOCKWOOD SURVEY
West Liberty, Ohio
August 20, 1955

TRACT I

The following described real estate situated in the Village of West Liberty, Liberty Township, Logan County, Ohio and being part of Section 27, Town 5, Range 13 of the Between the Miami Rivers Survey and more particularly described as follows:

Beginning at an iron pin in the center of Sidney Street at the Northeast corner of Irma Zook's 1.50 acre tract, said iron pipe being S. 66 -30' W. 797.6 feet from the West line of the C. C. C. & St. L. Railroad right-of-way; thence with the center line of said Sidney St. N. 66 -30' E. 75.0 feet to an iron pin; thence S. 23 -30' E. 170.0 feet to a stake, passing a stake at 20.0 feet; thence S. 66 -30' W. 145.6 feet to an iron pin in the East line of said Zook's 1.50 acre track; thence with said Zook's East line N. 0 -58' W. 181.5 feet to the place of beginning, passing a stake at 159.9 feet.

Containing 0.43 of an acre more or less.

INDEXED ON MAP

2951 1D-1

LOCKWOOD SURVEY
West Liberty, Ohio
August 20, 1955

TRACT II

The following described real estate situated in the Village of West Liberty, Liberty Township, Logan County, Ohio and being part of Section 27, Town 5, Range 13 of the Between the Miami Rivers Survey and more particularly described as follows:

Commencing at an iron pin in the center of Sidney Street at the Northeast corner of Irma Zook's 1.50 acre tract, said iron pin being S. 66 - 30' W. 797.6 feet from the West line of the C. C. C. & St. L. Railroad right-of-way; thence with the center line of said Sidney St. N. 66 - 30' E. 75.0 feet to an iron pin, said iron pin being the beginning point of this description; thence continuing N. 66 - 30' E. 75.0 feet to an iron pin; thence S. 23 - 30' E. 170.0 feet to a stake, passing a stake at 20.0 feet; thence S. 66 - 30' W. 75 feet to a stake ; thence N. 23 - 30' W. 170.0 feet to the place of beginning, passing a stake at 150.0 feet.

Containing 0.29 of an acre more or less.

INDEXED ON MAP

2951 10-2

LOCKWOOD SURVEY
West Liberty, Ohio
August 20, 1955

TRACT III

The following described real estate situated in the Village of West Liberty, Liberty Township, Logan County, Ohio and being part of Section 27, Town 5, Range 13 of the Between the Miami Rivers Survey and more particularly described as follows:

Commencing at an iron pin in the center of Sidney Street at the Northeast corner of Irma Zook's 1.50 acre tract, said iron pin being S. 66 - 30' W. 797.6 feet from the West line of the C. C. C. & St. L. Railroad right-of-way; thence with the center line of said Sidney St. N. 66 - 30' E. 150.0 feet to an iron pin, said iron pin being the beginning point of this description; thence continuing N. 66 - 30' E. 75.0 feet to an iron pin; thence S. 23 - 30' E. 170.0 feet to a stake, passing a stake at 20.0 feet; thence S. 66 - 30' W. 75.0 feet to a stake; thence N. 23 - 30' W. 170.0 feet to the place of beginning, passing a stake at 150.0 feet.

Containing 0.29 of an acre more or less.

INDEXED ON MAP

2951 14-3

LOCKWOOD SURVEY
West Liberty, Ohio
August 20, 1955

TRACT IV

The following described real estate situated in the Village of West Liberty, Liberty Township, Logan County, Ohio and being part of Section 27, Town 5, Range 13 of the Between the Miami Rivers Survey and more particularly described as follows:

Commencing at an iron pin in the center of Sidney Street at the Northeast corner of Irma Zook's 1.50 acre tract, said iron pin being S. 66 - 30' W. 797.6 feet from the West line of the C. C. C. & St. L. Railroad right-of-way; thence with the center line of said Sidney St. N. 66 - 30' E. 225.0 feet to an iron pin, said iron pin being the beginning point of this description; thence continuing N. 66 - 30' E. 75.0 feet to an iron pin; thence S. 23 - 30' E. 170.0 feet to a stake, passing a stake at 20.0 feet; thence S. 66 - 30' W. 75.0 feet to a stake; thence N. 23 - 30' W. 170.0 feet to the place of beginning, passing a stake at 150.0 feet.

Containing 0.29 of an acre more or less.

INDEXED ON MAP

2951 1D-4

LOCKWOOD SURVEY
West Liberty, Ohio
August 20, 1955

TRACT V

The following described real estate situated in the Village of West Liberty, Liberty Township, Logan County, Ohio and being part of Section 27, Town 5, Range 13 of the Between the Miami Rivers Survey and more particularly described as follows:

Commencing at an iron pin in the center of Sidney Street at the Northeast corner of Irma Zook's 1.50 acre tract, said iron pin being S. 66 - 30' W. 797.6 feet from the West line of the C. C. C. & St. L. Railroad right-of-way; thence with the center line of said Sidney St. N. 66 - 30' E. 300.0 feet to an iron pin, said iron pin being the beginning point of this description; thence continuing N. 66 - 30' E. 75.0 feet to an iron pin; thence S. 23 - 30' E. 170.0 feet to a stake, passing a stake at 20.0 feet; thence S. 66 - 30' W. 75.0 feet to a stake; thence N. 23 - 30' W. 170.0 feet to the place of beginning, passing a stake at 150.0 feet.

Containing 0.29 of an acre more or less.

INDEXED ON MAP

2951

10-5

LOCKWOOD SURVEY
West Liberty, Ohio
August 20, 1955

TRACT VI

The following described real estate situated in the Village of West Liberty, Liberty Township, Logan County, Ohio and being part of Section 27, Town 5, Range 13 of the Between the Miami Rivers Survey and more particularly described as follows:

Commencing at an iron pin in the center of Sidney Street at the Northeast corner of Irma Zook's 1.50 acre tract, said iron pin being S. 66-30' W. 797.6 feet from the West line of the C. C. C. & St. L. Railroad right-of-way; thence with the center line of said Sidney St. N. 66 -30' E. 375.0 feet to an iron pin, said iron pin being the beginning point of this description; thence continuing N. 66 -30' E. 75.0 feet to an iron pin; thence S. 23 -30' E. 170.0 feet to a stake, passing a stake at 20.0 feet; thence S. 66 -30' W. 75.0 feet to a stake; thence N. 23 -30' W. 170.0 feet to the place of beginning, passing a stake at 150.0 feet.

Containing 0.29 of an acre more or less.

INDEXED ON MAP

2951 15-4

LOCKWOOD SURVEY
West Liberty, Ohio
August 20, 1955

TRACT VII

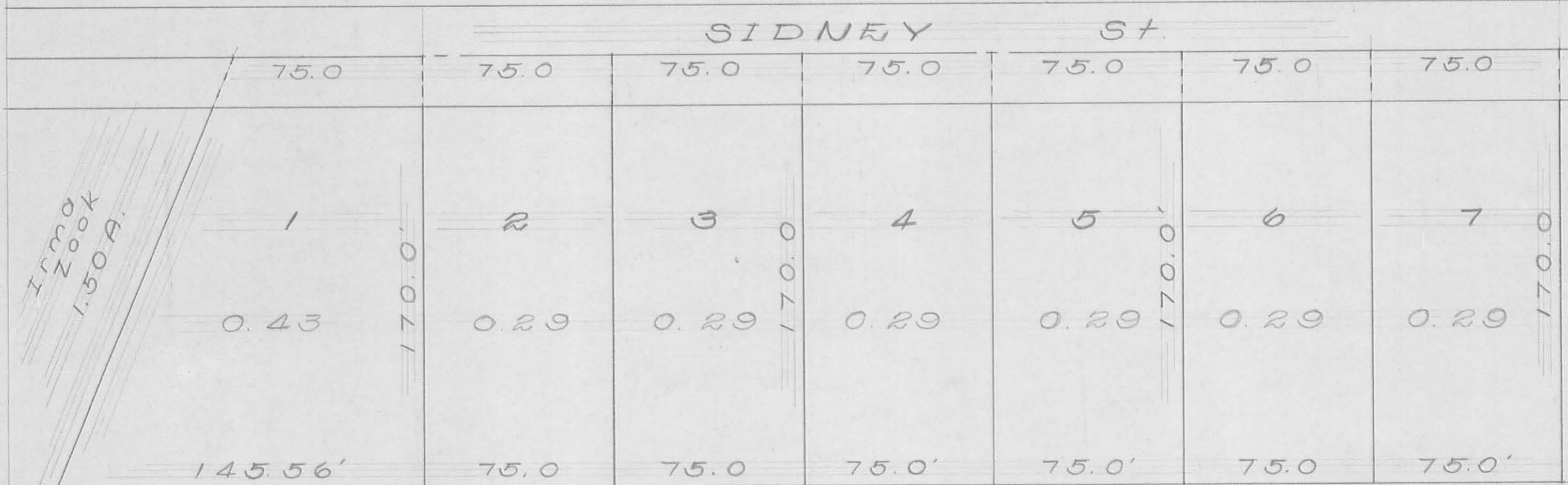
The following described real estate situated in the Village of West Liberty, Liberty Township, Logan County, Ohio and being part of Section 27, Town 5, Range 13 of the Between the Miami Rivers Survey and more particularly described as follows:

Commencing at an iron pin in the center of Sidney Street at the Northeast corner of Irma Zook's 1.50 Acre tract, said iron pin being S. 66 - 30' W. 797.6 feet from the West line of the C. C. C. & St. L. Railroad right-of-way; thence with the center line of said Sidney St. N. 66 - 30' E. 450.0 feet to an iron pin, said iron pin being the beginning point of this description; thence continuing N. 66 - 30' E. 75.0 feet to an iron pipe; thence S. 23 - 30' E. 170.0 feet to an iron pin, passing a stake at 20.0 feet; thence S. 66 - 30' W. 75.0 feet to a stake; thence N. 23 - 30' W. 170.0 feet to the place of beginning, passing a stake at 150.0 feet.

Containing 0.29 of an acre more or less.

INDEXED ON MAP

2951 1D-7



PLAT OF
 LOCKWOOD SURVEY
 WEST LIBERTY O.

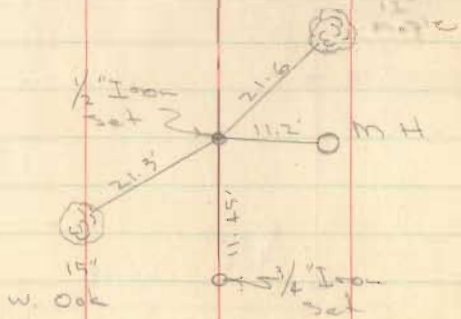
SCALE 1" = 50

Surveyed by
 D. L. Dodson 8-20-55
 Surveyor in Training

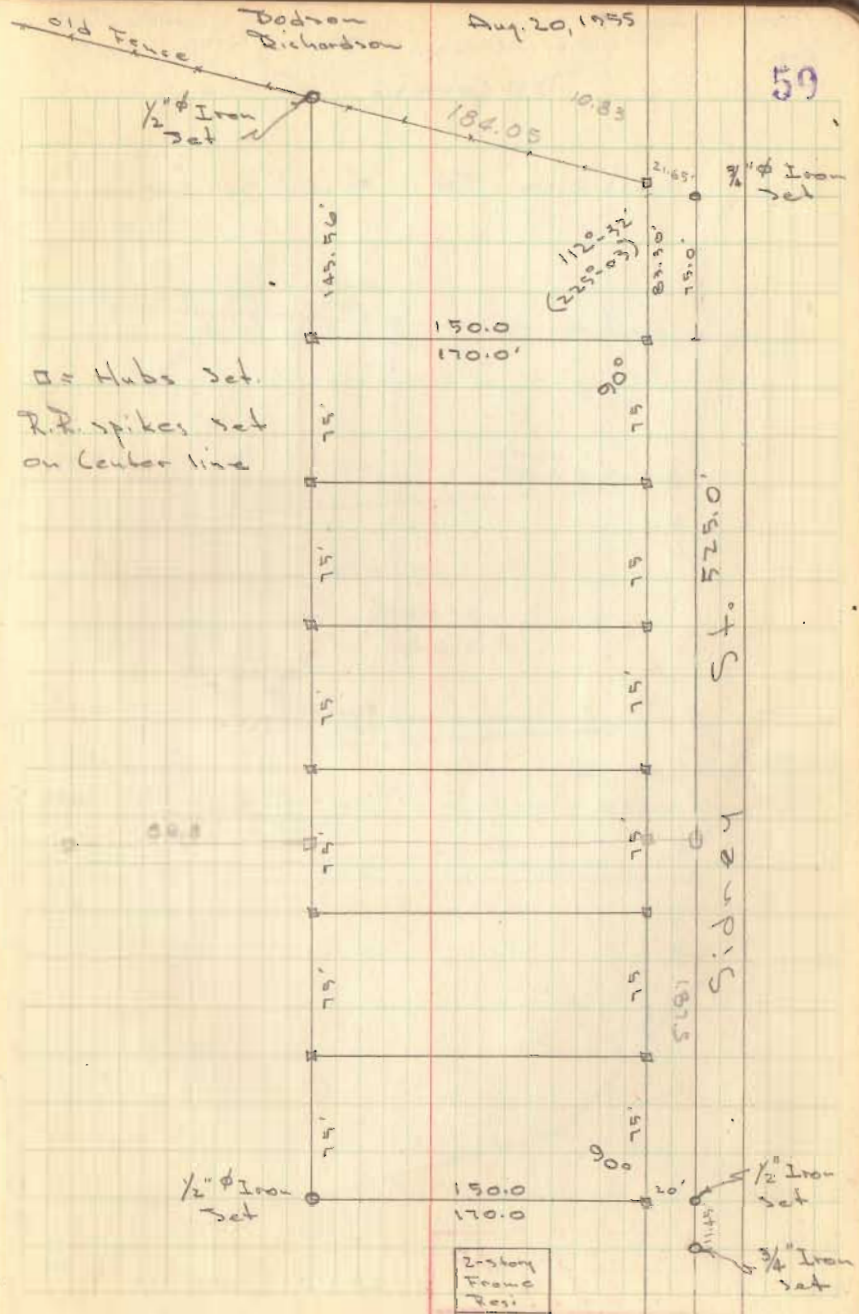
INDEXED ON MAP
 2951 1P

Lockwood Survey
West Liberty
Sidney St.

170.0
84.6
174.2
328.8



INDEXED ON MAP
2951



\square = Hubs Set.
R.R. spikes set
on Center line

2-story
Frame
Resi.

Sidney St. 525.0'

Aug. 20 26

85
Otto Rockwood
West Triberky

5.1 1/2 ft.

145.56

21.65

3/4" Iron
Set

83.70

112.0
215.0
175.0

75
1
525

7-lots, 75.0' frontage
on Center line of
Sidney St.

P.R. Pt's set on A

525.0
21.66
11.0

318.6
46.0
272.6

3/4" Iron
Set

150.0

0.01

20.0

12"
Maple

21.6

M.H.

3/4" Iron
Set

15"
Oak

11.2

11.2

3/4" Iron
Set

INDEXED ON MAP
2951