



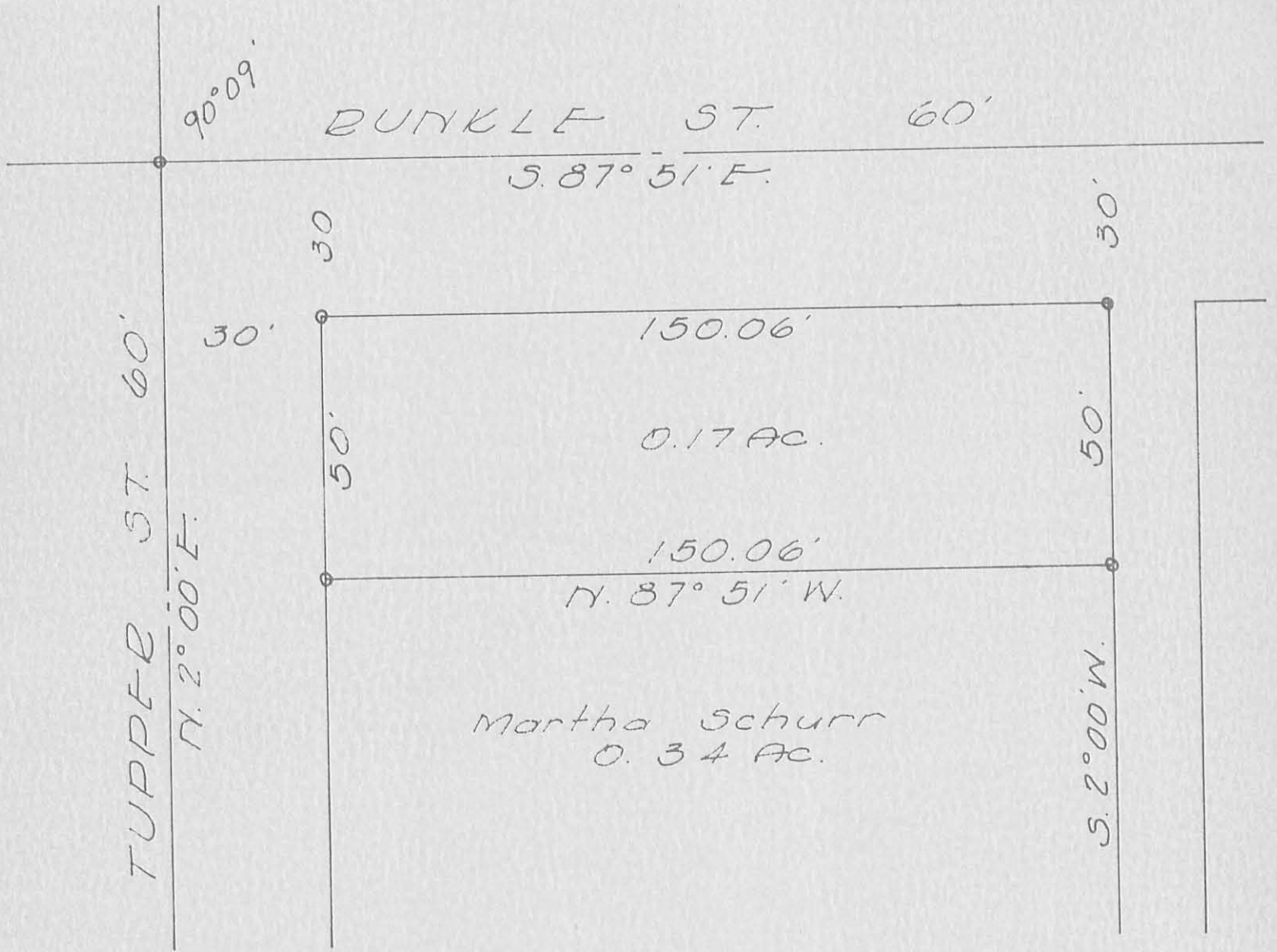
BUCK SURVEY  
Sec.27 T-5 R-13  
West Liberty, Ohio  
July 12, 1965

The following described real estate situated in the Village of West Liberty, Liberty Township, Logan County, Ohio and being part of Section 27, Town 5, Range 13 of The Between the Miami Rivers Survey and more particularly described as follows:

Beginning at an iron bar at the intersection of the south line of Runkle Street and the east line of Tupper Street; thence with the south line of Runkle Street S. 87° 51' E. 150.06 feet to an iron bar; thence S. 2° 00' W. 50.00 feet; Thence N. 87° 51' W. 150.06 feet to an iron bar in the east line of Tupper Street; thence with said east line N. 2° 00' E. 50.00 feet to the place of beginning.

Containing 0.17 of an acre more or less.





BUCK SURVEY  
 SEC. 27 T-5 R-13  
 WEST LIBERTY, OHIO  
 JULY 12, 1965  
 SCALE 1" = 30'

o = Iron Bar Set

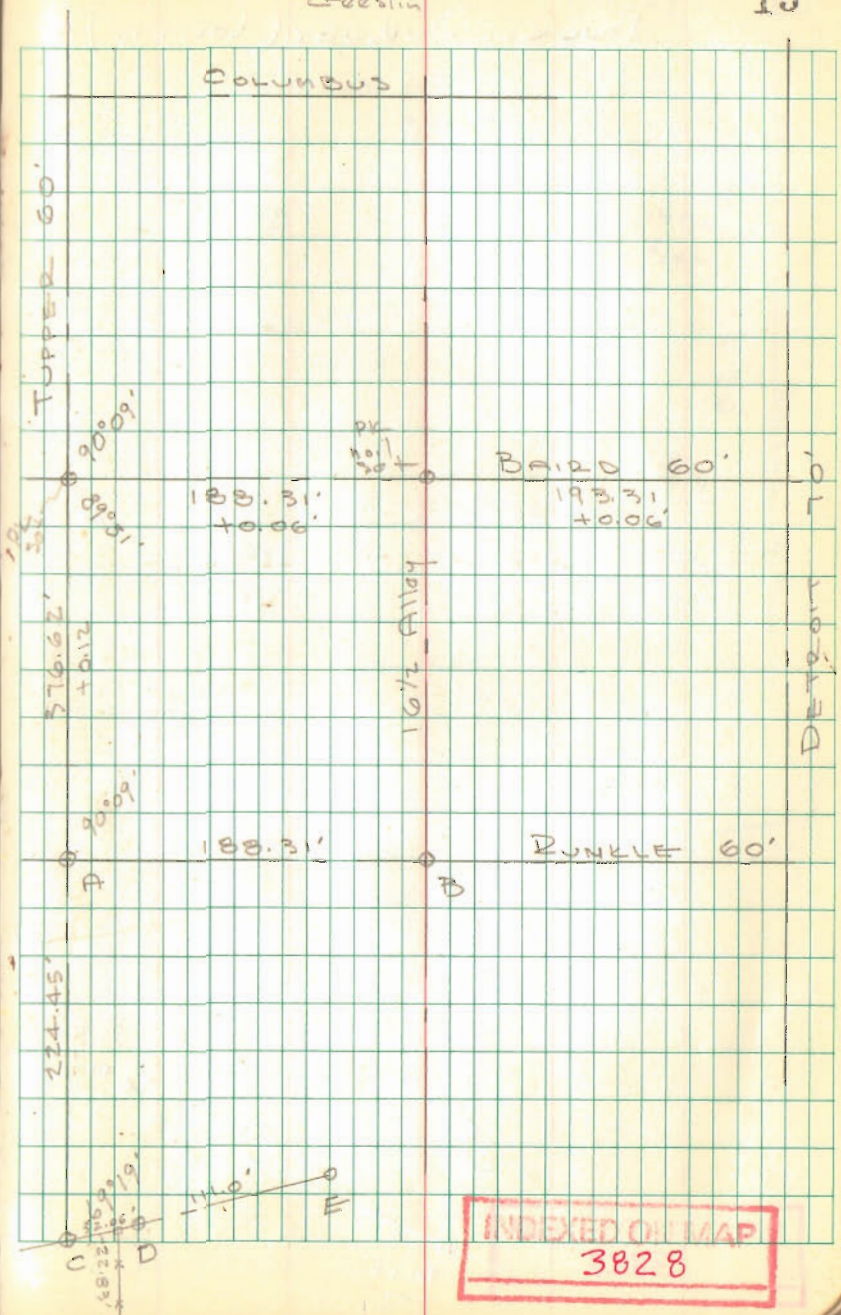

3828 IP

*Dan L. Dodson*  
 Dan L. Dodson  
 Reg. Surveyor 4270  
 Bellefontaine, Ohio

# BUCK SURVEY WEST LIBERTY

Established  $\pm$  of Tupper St.  
by splitting curbs between  
Columbus & Baird and projecting  
south

- A =  $\frac{1}{2}$ "  $\phi$  Rebar Set
- B = R.R. spike set - spike "B" is 0.15'  
west of correct location
- C = R.R. spike set at  $\pm$  Tupper &  
 $\pm$  Sidney Rd.
- D = R.R. spike set at R/W line of  
Tupper
- E = R.R. spike set - Angle in  
Sidney Road (from deed Vol  
196 pg. 238)



INDEXED ON MAP  
3828



BUCK SURVEY (CONT'D)

Reynolds St.

SIDNEY RD.  
30'

INDEXED ON MAP

3828

Bolt  
found

16

