

SURVEYORS CERTIFICATE

The accompanying Plat represents a subdivision of land in the Township of Liberty in the Village of West Liberty, County of Logan, State of Ohio, and in Section 27 Town 5 Range 13. The nine Lots have an area of 3.22 Acres. The Streets have an area of 0.43 Acre. The total being 3.65 Acres. I hereby certify that the accompanying Plat is a correct representation of Hostetler Allotment.

Foster F. Wright
REGISTERED SURVEYOR

DEDICATION

Know all men by these presents that the owner of the land indicated on the Plat has authorized the laying out of the same as indicated on the Plat and dedicates the street for the use of the public.

David C. Gilbert John D. Hostetler
Charles W. Hook William J. Hostetler
WITNESS

ACCEPTANCE

The annexed plat was adopted by Ordinance No. 261 by the Village of West Liberty, state of Ohio. Said Ordinance was passed at a regular meeting of Council on the 30th day of April, 1963.

Gertrude C. Smith
CLERK
Raymond D. Johnson
PRESIDENT OF COUNCIL
Charles W. Hook
MAYOR

STATE OF OHIO
COUNTY OF LOGAN SS:

Be it remembered that on this 1st day of May in the year of our Lord One Thousand Nine Hundred and sixty Three, came the grantors in the foregoing dedication and acknowledged the signing thereof to be their free and voluntary act and deed.

Charles W. Hook
NOTARY PUBLIC
Exp. 28th 1963
MY COMMISSION EXPIRES

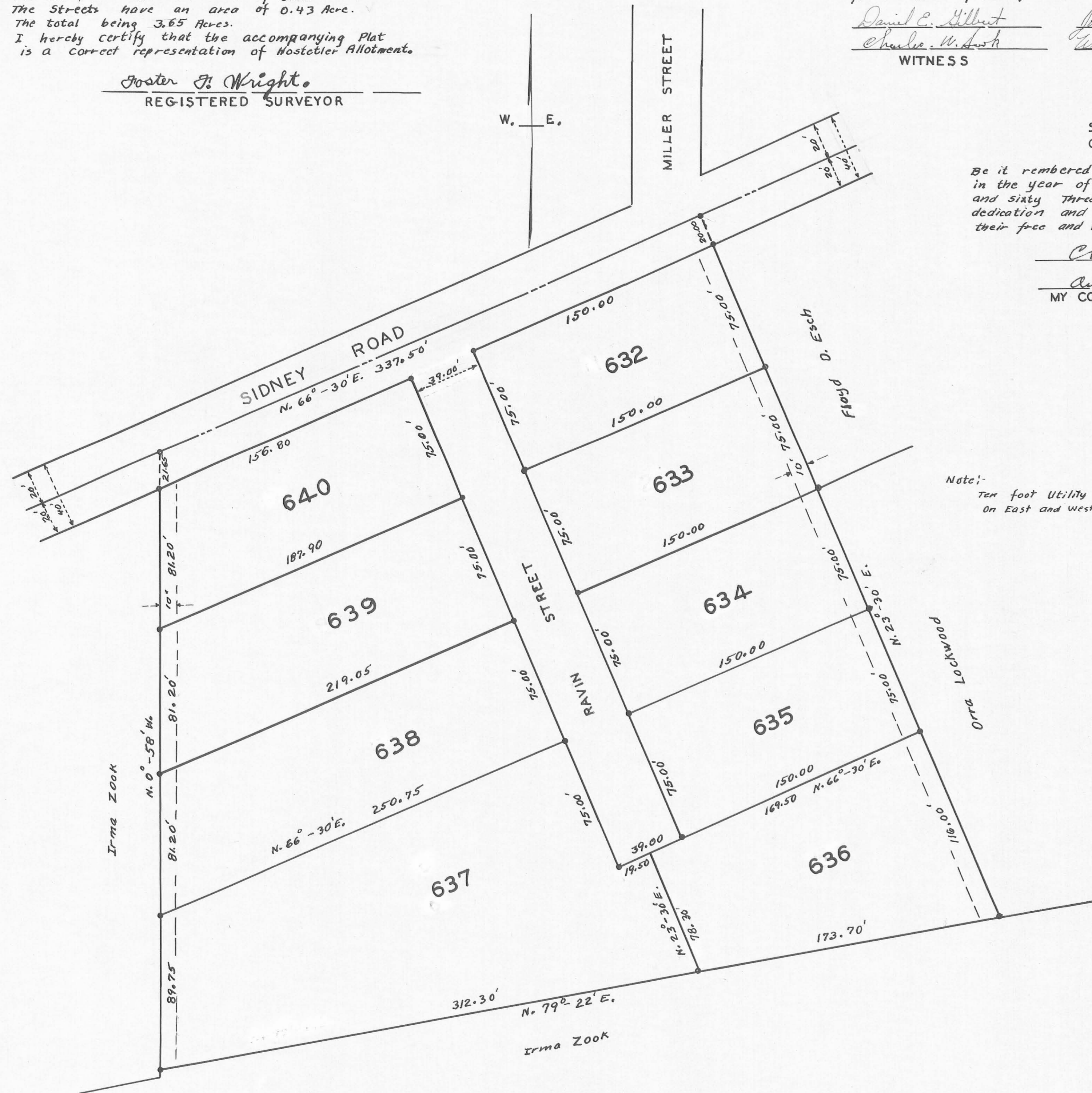
APPROVED
DATE May 1, 1963
W. E. Brown, M.D., MPH.
LOGAN COUNTY HEALTH BOARD

TRANSFERED
DATE May 6, 1963
Thomas H. Chamberlain
COUNTY AUDITOR

150.
167599

RECEIVED FOR RECORD May 6, 1963 @ 9:45 A.M.
RECORDED IN PLAT BOOK 4 VOL. D PAGE 93

Rowena L. Strayer
COUNTY RECORDER




Note:
Ten foot Utility Right of way
On East and West sides as shown.

• INDICATE IRONS
FILE FW-484



HOSTETLER ALLOTMENT
WEST LIBERTY OHIO
LIBERTY TOWNSHIP
LOGAN COUNTY
SECTION 27 TOWN 5 RANGE 13
APRIL 1963 1" = 40'



This tracing to be filed with
Logan County Engineer
File No.

LOCKWOOD SURVEY
WEST LIBERTY, OHIO

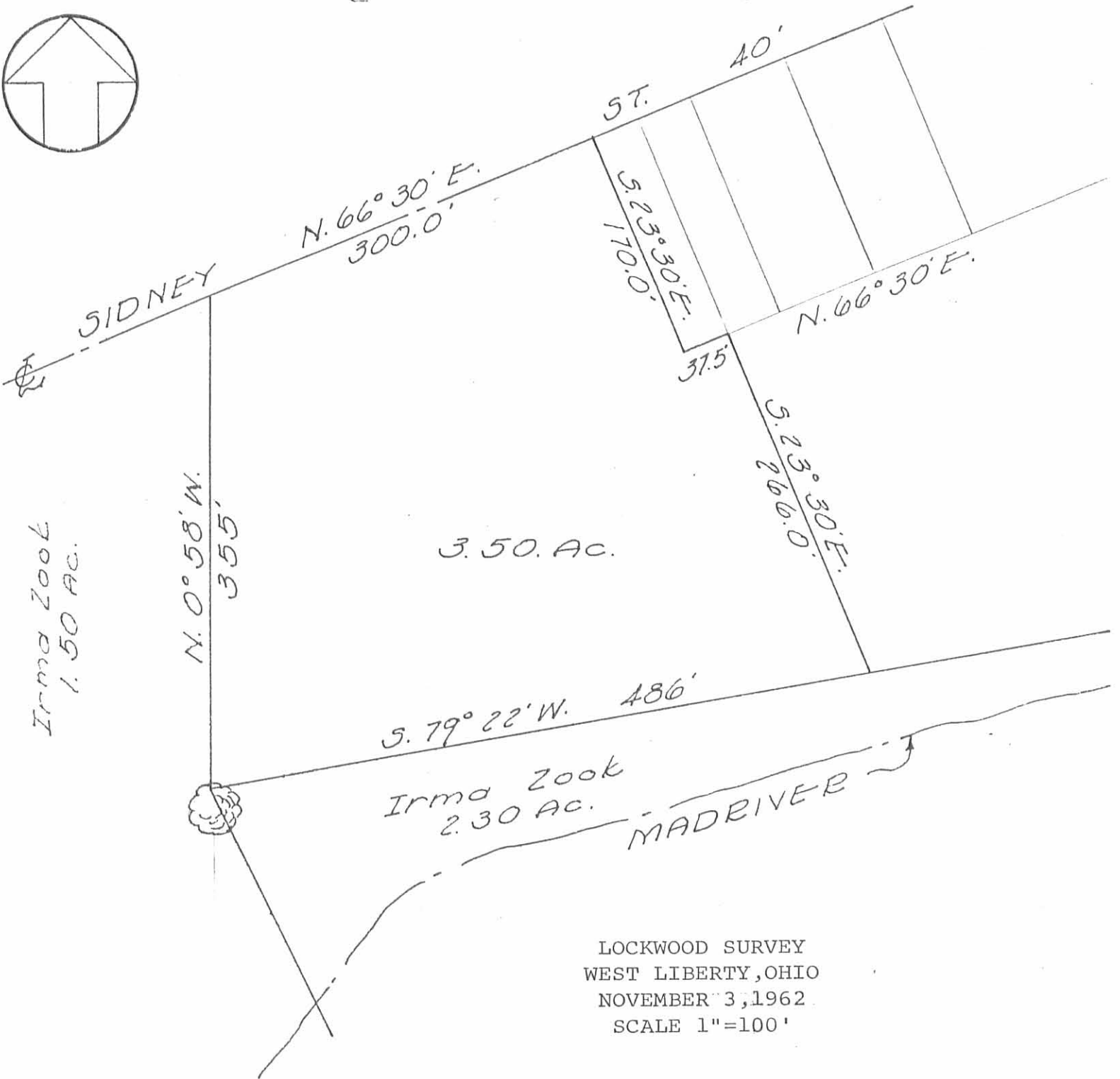
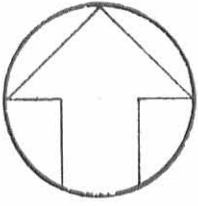
November 3, 1962

The following described real estate situated in the Village of West Liberty, Liberty Township, Logan County, Ohio and being part of Section 27, Town 5, Range 13 of the Between the Miami Rivers Survey and more particularly described as follows:

Beginning at an iron pin in the center of Sidney Street at the northeast corner of Irma Zook's 1.50 acre tract, said iron pin being S. $66^{\circ}30'$ W. 797.6 feet from the West line of the C.C.C. & St.L. Railroad right-of-way; thence with the center line of Sidney Street, N. $66^{\circ}30'$ E. 300.0 feet to an iron pin; thence S. $23^{\circ}30'$ E. 170.0 feet to a stake; thence N. $66^{\circ}30'$ E. 37.5 feet to a stake; thence S. $23^{\circ}30'$ E. ^{266.0} 436.0 feet to a stake in the north line of Irma Zook's 2.30 acre tract; thence with said Zook's north line, S. $79^{\circ}22'$ W. 486 feet to a stake on the north side of a 48 inch Maple at the northwest corner of said 2.30 acre tract, and in the east line of said Zook's 1.50 acre tract; thence with said east line N. $0^{\circ}58'$ W. 355 feet to the place of beginning.

Containing 3.50 acres more or less.

INDEXED ON MAP
4042 27



LOCKWOOD SURVEY
 WEST LIBERTY, OHIO
 NOVEMBER 3, 1962
 SCALE 1"=100'

REFERENCE:
 F.B. 2, Pg. 59
 Deed Vol. 201, Pg. 393

INDEXED ON MAP
 4042 - 2P

Dan L. Dodson

Dan L. Dodson
 Registered Surveyor 4270
 Bellefontaine, Ohio