

ETHEL G. WILSON  
 PT. OF LOT 361 & 0.07 AC.


HUMBLE SURVEY  
 SECTION 27 T.5 R.13  
 WEST LIBERTY CORPORATION  
 LIBERTY TOWNSHIP  
 LOGAN COUNTY, OHIO  
 NOVEMBER 7, 1970  
 SCALE: 1" = 10'

• - 5/8" Ø IRON BARS SET.

SURVEYED AND PLATED BY:  
 DANIEL E. GILBERT, P.S.  
 REG. SUR. NO. 5402  
 428 N. MADRIVER ST.  
 BELLEFONTAINE, OHIO 43311

FRIDENMAKER SURVEY  
 LOTS 13 & 14  
 LEONARD ADDITION  
 VILLAGE OF WEST LIBERTY  
 LOGAN COUNTY, OHIO

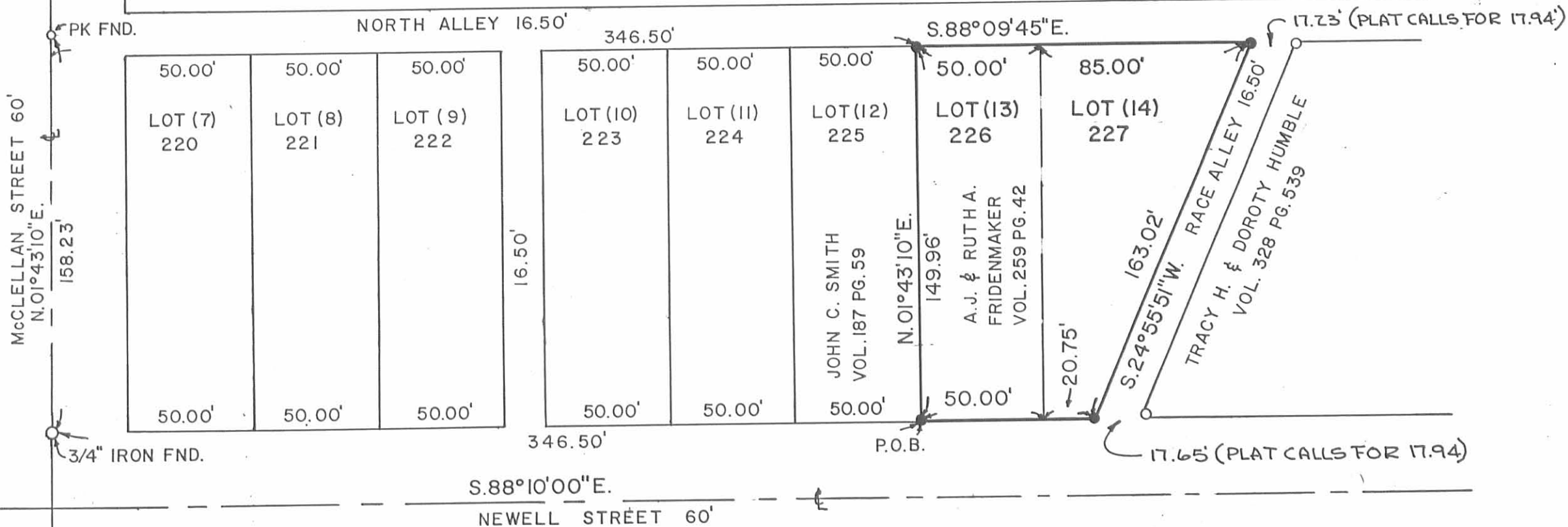
BY: Richard A. Bruce  
 RICHARD A. BRUCE  
 REG. PROF. SURVEYOR 6993  
 OCTOBER 12, 1989



MAP BY: Bret L. Hudson  
 BRET L. HUDSON



- 5/8"  $\phi$  IRON SET
- 5/8"  $\phi$  IRON FND.



INDEXED ON MAP  
 4730 1P



STATE OF OHIO  
 LINDA HANSON  
 LOGAN COUNTY RECORDER 3F  
 D 2008004077 OR 919/676  
 PAM Date 06/10/2008 Time 14:27:06  
 Recording Fees: 6-9-08 36.00

ORDINANCE NO. 2008 - 06

AN ORDINANCE VACATING AN ALLEY *Moell*  
 AND DECLARING AN EMERGENCY *MX*

WHEREAS, the owner of a residence located at 212 East Newell Street has contacted the Planning Commission requesting an alley be vacated, and the Planning Commission approves of such vacation; and

WHEREAS, the alley runs north and south between East Newell Street and an alley running east and west between Liberty Street and McClellan Street;

WHEREAS, there is good cause for vacation, in that improvements have been constructed in the alley; and

WHEREAS, vacation will not be detrimental to the general interest, in that the alley is not and has not been used or maintained as an alley; and

WHEREAS, there are only two landowners abutting the alley, and each such landowner has consented in writing to the vacation.

NOW, THEREFORE, BE IT ORDAINED by the Council of the Village of West Liberty, Logan County, Ohio, that:

Section 1. The alley that runs north and south between East Newell Street and an alley running east and west between Liberty Street and McClellan Street, more particularly described on Exhibit A attached hereto, is hereby vacated.

Section 2. This Council finds and determines that all formal actions of this Council concerning and relating to the passage of this ordinance were taken in open meetings of this Council and that all deliberations of this Council and of any committees that resulted in those formal actions were in meetings open to the public in compliance with the law.


Section 3. This ordinance is declared to be an emergency measure, necessary for the preservation of the public health and safety of the Village, to avoid liability for failing to remove an obstacle from the alley way.

PASSED: 6/9/08

SIGNED: *Greg Hostetler*  
 Greg Hostetler, Mayor

ATTEST: *Linda M. Boyd*

APPROVED: 6/9/08



SIGNED: *Larry Lance*  
 Larry Lance  
 President of Council

EXHIBIT A

D 2008004077

OR 919/677

Situated in the Village of West Liberty, Liberty Township, Logan County, Ohio, and being more particularly described as follows:

Being that portion of Center Alley (16 ½ feet wide) lying between Lots 222 and 223 of Leonard Addition as recorded in Plat Cabinet A, Slide 67, of the Logan County Recorder's Office.

Parcel # 20-145-09-09-011 (LOT 222)  
20-145-09-09-012 (LOT 223)

DESCRIPTION CHECKED  
LOGAN CO. ENGINEER

SMY 5-23-08

INDEXED ON MAP  
4730 20-2

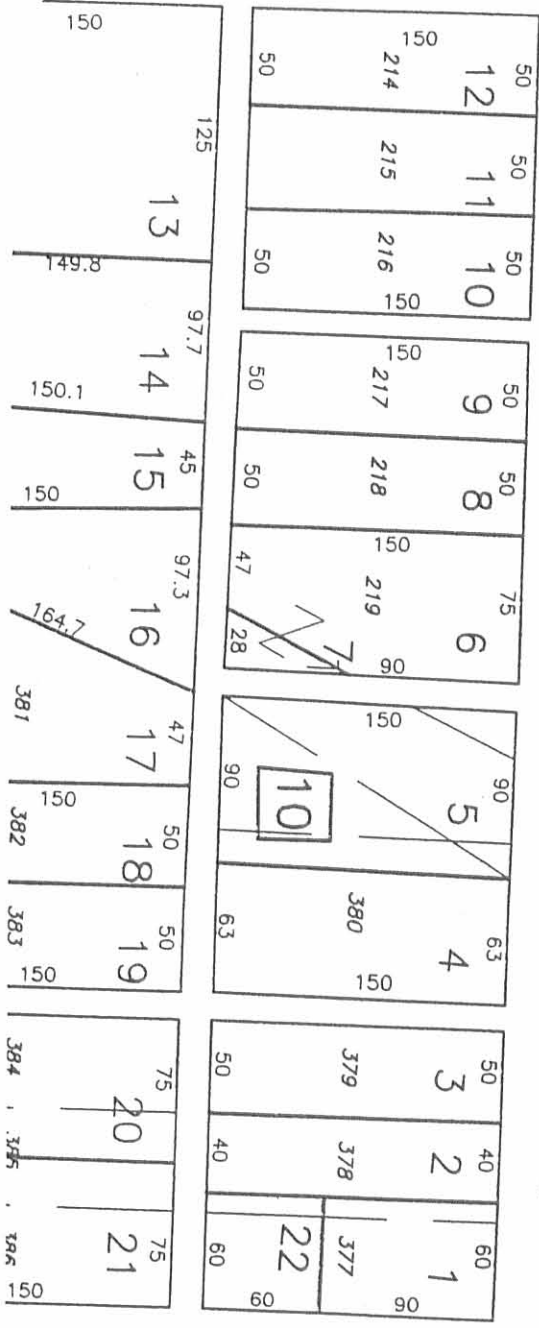
6-10-08  
TRANSFER NOT NECESSARY  
LOGAN COUNTY AUDITOR  
*JK*

INDEXED ON MAP  
4730 2P

D 2008004077

OR 919/678

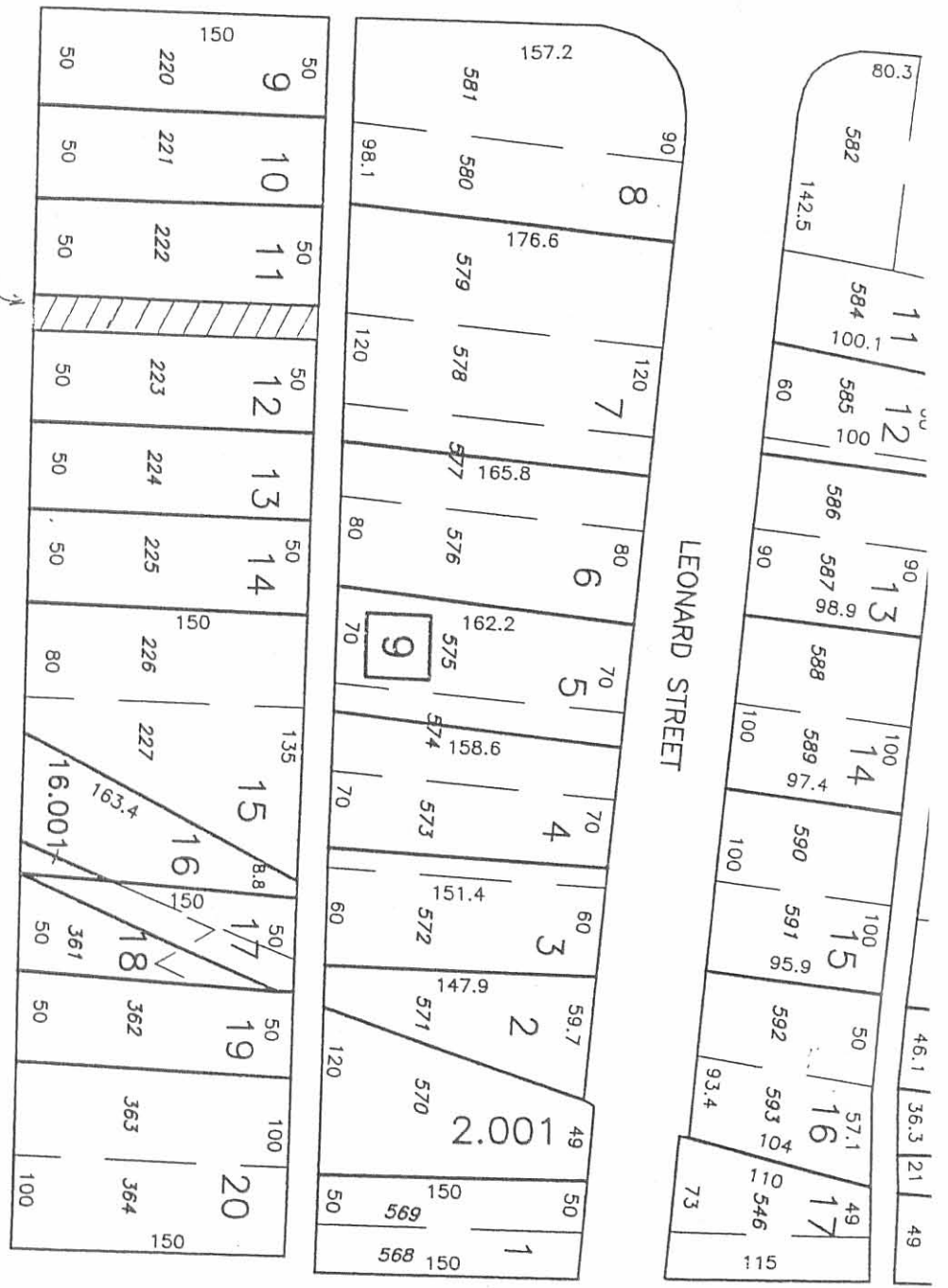
McCLELLAN STREET



AREA TO BE VACATED

NEWELL STREET

LEONARD STREET



LIBERTY STREET

