

*File Liberty Twp*

Mikesell Survey Liberty Township Feb. 1961 ( West tract ) 0.31 Acre

The following described tract in Liberty Township, Logan County, Ohio and being in Section 27 Town 5 Range 13

Beginning at an iron at the N.E. corner of Lot Number 436 at the south side of the Pickrelltown Road and at the west side of a twelve foot alley.

Thence with the south side of the said Pickrelltown Road S. 84 - 10 E. twelve feet to an iron for the beginning point of this survey.

Thence N. 1 - 20 E. 20.06 feet to a small iron in the center of said Pickrelltown Road. ( Being 20.00 feet from the center line when measured at right angles.

Thence with the center line of said Pickrelltown Road S. 84 - 10 E. 102.00 feet to a small iron.

Thence S. 5 - 50 W. 140.00 feet to an iron. The last described line passing an iron at the south side of the Road at 20.00 feet.


Thence N. 84 - 10 W. 91.00 feet to an iron at the east side of said twelve foot alley.

Thence with the east side of said twelve foot alley N. 1 - 20 E. 120.35 feet to the place of beginning.

The above described tract containing 0.31 of one acre and being off of the west end of a one acre tract now in the name of Hobart L. Mikesell.

cc  
Logan County Engineer

*Blk 2 F11-30  
Page 112*



*File Liberty Twp.*

Mikesell Survey Liberty Township ( Middle Tract ) Feb. 1961 0.32  
Acre

The following described land in Liberty Township, Logan County, Ohio,  
and being in Section 27 Town 5 Range 13

Beginning at an iron at the N.E. corner of Lot Number 436 at the south  
side of the Pickrelltown Road and at the west side of a twelve foot alley.

Thence with the south side of said Pickrelltown Road S. 84 - 10 E.  
1 .45 feet to an iron for the beginning point of this survey.

Thence N. 5 - 50 E. 20.00 feet to a small iron in the center line of  
said Pickrelltown Road.

Thence with the center line of said Pickrelltown Road S. 84 - 10 E.  
100.00 feet to a small iron.

Thence S. 5 - 50 W. 140.00 feet to an iron. The last described line  
passing an iron at the south side of the road at 20.00 feet.


Thence N. 84 - 10 W. 100.00 feet to an iron at the S.E. corner of a  
0.31 acre tract.

Thence with the east side of said 0.31 acre tract N. 5 - 50 E. 120.00  
feet to the place of beginning.

The above described tract containing 0.32 of one acre, and being  
out of the central part of a one acre tract in the name of Hobart L.  
Mikesell.

cc  
Logan County Engineer

*Book FW 30  
May 1964*



*File Liberty Tract*

Mikesell Survey Liberty Township ( East Tract ) Feb. 1961 0.37 acre

The following described land in Liberty Township, Logan County, Ohio and being in Section 27 Town 5 Range 13

Beginning at an iron at the N.E. corner of Lot Number 436 at the south side of the Pickrelltown Road and at the west side of a twelve foot alley.

Thence with the south side of said Pickrelltown Road S. 84 - 10 E. 212.45 feet to an iron for the beginning point of this survey.

Thence N. 5 - 50 E. 20.00 feet to a small iron in the center line of said Pickrelltown Road.

Thence with the center line of said Pickrelltown Road S. 84 - 10 E. 102.80 feet to a small iron..

Thence S. 4 - 54 E. 142.50 feet to an iron. The last described line passing an iron at the south side of the Pickrelltown Road at 20.35 feet ( Being 20.00 feet from the center line when measured at right angles )

Thence N. 84 - 10 W. 129.35 feet to an iron at the S.E. corner of a 0.32 acre tract.

Thence with the east side of said 0.32 acre tract N. 5 - 50 E. 120.00 feet to the place of beginning.

The above described tract containing 0.37 of one acre and being off of the east end of a one acre tract now in the name of Hobart L. Mikesell.

cc  
Logan County Engineer

*BOOK FM 30  
Page 109*



1811

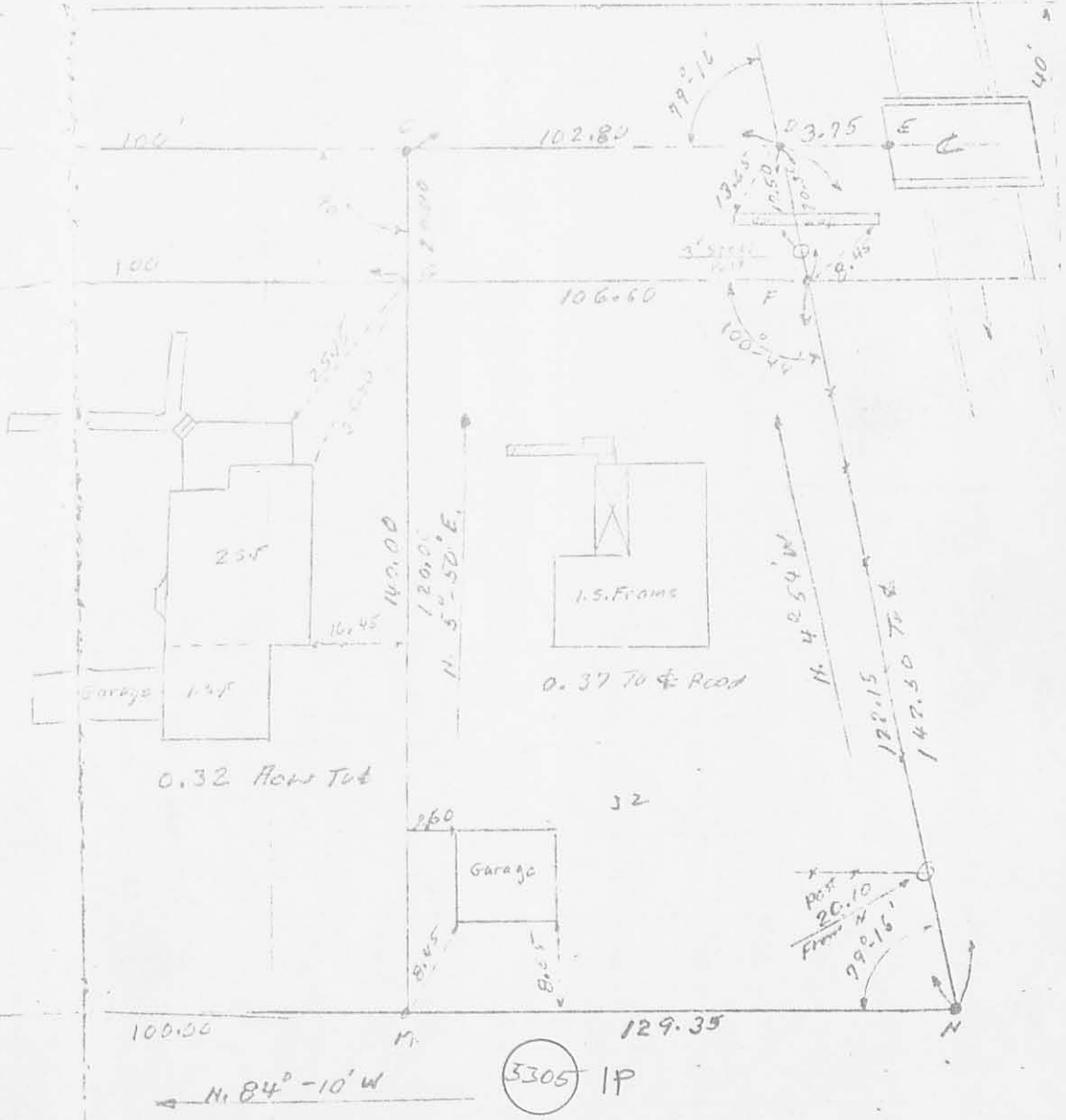
F.F. Wright  
G.W. Wilson

Dr. Russell Survey  
Liberty Twp  
S. 29 T. 5 N. 13  
(Robert L. Russell)

Pittsfield Road S. 84 10 E  
102.00



0.31 Acre Tot



0.32 Acre Tot

N. 84° - 10' W (3305) 1P

INDEXED ON MAP