



King Survey  
West Liberty, Ohio

The following described real estate situated in the Village of West Liberty, Township of Liberty, County of Logan, State of Ohio and being a part of Section 33, Town 5, Range 13, B.M.R.S. and being more particularly described as follows:

Beginning at an iron bar in the east line of Wright Street at the southwest corner to Mildred M. Heller's present 0.17 Acre tract;

Thence with Heller's south line, N. 89° 00' E. 150.00 feet to an iron bar, southeast corner to Heller's tract;

Thence S. 1° 03' W. 168.37 feet to an iron bar in the north line of Sidney Road;


Thence with the north line of Sidney Road, N. 71° 30' W. 157.21 feet to the intersection of the north line of Sidney Road and the east line of Wright Street;

Thence with the east line of Wright Street, N. 1° 03' E. 115.85 feet to the place of beginning, containing 0.50 Acres, more or less.

The above described parcel being off the west side of Herbert W. King's present 1.60 Acre tract as recorded in Deed Volume 295 Page 326, Logan County Recorder's Office.

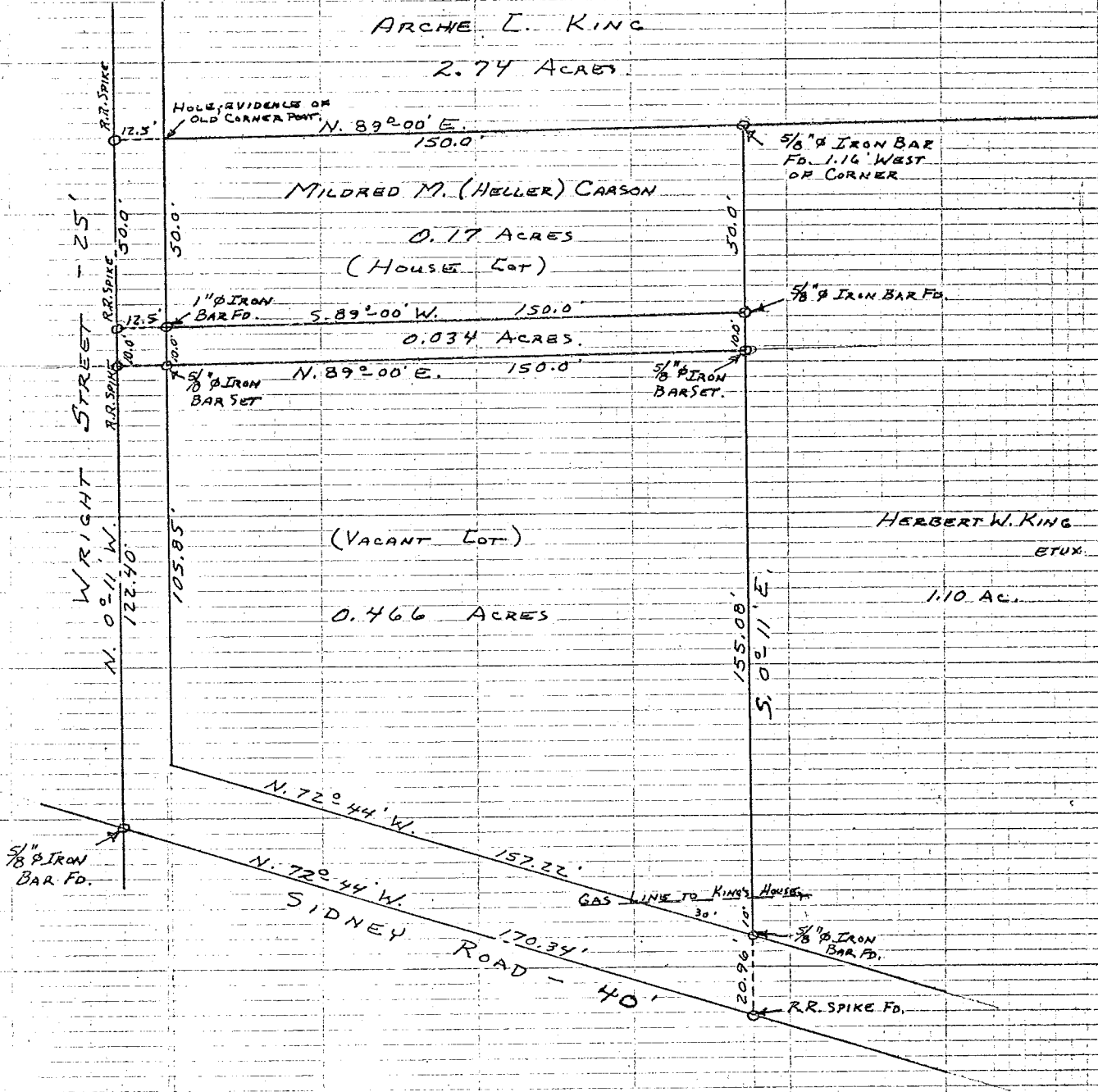
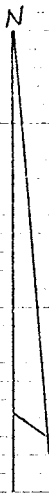
Subject, however to an easement for a gas line in the southeast corner to the above described tract.

I hereby certify that this is a true and accurate description of a survey made by me on June 9, 1973.



*Daniel E. Gilbert*  
Daniel E. Gilbert, P.S.  
Reg. Sur. No. 5402  
1011 N. Main St.  
Bellefontaine, Ohio 43311

RECORDED  
5318 1D



CARSON (HELLER) SURVEY  
 SECTION 33 T. 5 R. 13 B.M.R.S.  
 VILLAGE OF WEST LIBERTY  
 LIBERTY TOWNSHIP  
 LOGAN COUNTY, OHIO  
 SEPTEMBER 7, 1974

SURVEYED AND PLATTED BY:  
 DANIEL E. GILBERT, P.S.  
 REG. SUR. No. 5402  
 1041 N. MAIN ST.  
 BELLEFONTAINE, OHIO 43311

33102P

SCALE: 1" = 40'

Carson (Heller) Survey  
House Lot  
West Liberty, Ohio

The following described real estate situated in the Village of West Liberty, Township of Liberty, County of Logan, State of Ohio and being a part of Section 33, Town 5, Range 13, B.M.R.S. and being more particularly described as follows:

Beginning at a point in the east line of Wright Street at the southwest corner to Archie L. King's 2.74 Acre tract, said point being N. 89° 00' E. 12.50 feet from a R. R. Spike in the centerline of Wright Street;

Thence with the south line of A. L. King's tract, N. 89° 00' E. 150.00 feet to a point, passing through an iron bar at 148.24 feet, said point being the northwest corner to Herbert W. King's present 1.10 Acre tract;


Thence with H. W. King's west line, S. 0° 11' E. 60.00 feet to an iron bar, passing through an iron bar at 50.00 feet;

Thence S. 89° 00' W. 150.00 feet to an iron bar in the east line of Wright Street, said iron bar being N. 89° 00' E. 12.50 feet from a R. R. Spike in the centerline of Wright Street;

Thence with the east line of Wright Street, N. 0° 11' W. 60.00 feet to the place of beginning, passing through an iron bar at 10.00 feet, containing 0.204 Acres, more or less.

I hereby certify that this is a true and accurate description of a survey made by me on September 7, 1974.

*Daniel E. Gilbert*  
Daniel E. Gilbert, P.S.  
Reg. Sur. No. 5402  
1041 N. Main St.  
Bellefontains, Ohio 43311



Carson (Heller) Survey  
Vacant Lot  
West Liberty, Ohio

The following described real estate situated in the Village of West Liberty, Township of Liberty, County of Logan, State of Ohio and being a part of Section 33, Town 5, Range 13, B.M.R.S. and being more particularly described as follows:

Beginning at an iron bar in the east line of Wright Street at the southwest corner to Carson's (Heller) present 0.204 Acre tract, said iron bar being S. 0° 11' E. 60.00 feet from the southwest corner to Archie L. King's 2.74 Acre tract and being N. 89° 00' E. 12.50 feet from a R. R. Spike in the centerline of Wright Street;

Thence with the south line of said 0.204 Acre tract, N. 89° 00' E. 150.00 feet to an iron bar at the southeast corner to said 0.204 Acre tract, and being in the west line of Herbert W. King's present 1.10 Acre tract;

Thence with H. W. King's west line, S. 0° 11' E. 155.08 feet to an iron bar in the north line of Sidney Road, said iron bar being N. 0° 11' W. 20.96 feet from a R. R. Spike in the centerline of Sidney Road;


Thence with the north line of Sidney Road, N. 72° 44' W. 157.22 feet to a point at the intersection of the north line of Sidney Road and the east line of Wright Street;

Thence with the east line of Wright Street, N. 0° 11' W. 105.85 feet to the place of beginning, containing 0.466 Acres, more or less.

Subject, however to an easement to Herbert W. King for a gas line in the south-east corner to the above described tract.

I hereby certify that this is a true and accurate description of a survey made by me on September 7, 1974.

*Daniel E. Gilbert*  
Daniel E. Gilbert, P.S.  
Reg. Sur. No. 5402  
1041 N. Main St.  
Bellefontaine, Ohio 43311




Roth Survey  
Sec. 33 T-5 R-13  
West Liberty, Ohio  
October 20, 1973


The following described real estate situated in the Village of West Liberty, Liberty Township, Logan County, Ohio and being part of Section 33, Town 5, Range 13 of the Between the Miami Rivers Survey and also being part of Lot 15 of Runkle and Youngs Subdivision and being more particularly described as follows:

Beginning at an iron bar in the center of Wright Street at the northwest corner of Archie Kings 2.74 acre tract, said pin also being the northwest corner of said lot 15; thence with said King's north line S. 84°48' E. 175.44 feet to an iron bar; thence S. 6°19' W. 75.01 feet to an iron bar; thence N. 84°48' W. 175.44 feet to a railroad spike in the center of said Wright Street; thence with the centerline of said street N. 6°19' E. 75.01 feet to the place of beginning.

Containing 0.30 of an acre more or less.

The above described tract being part of Archie King's 2.74 acre tract.





12 1/2'  
12 1/2'  
N. 60° 19' E  
75.01'  
WRIGHT ST.

LOT 18  
RUNKLE & YOUNG'S SUBD.

LOT 17  
H. D. SHORT  
0.58 AC.

5/8" BAR  
FOUND

S. 84° 48' E  
175.44

5/8" BAR  
FOUND

0.30 AC.

75.01'  
S. 60° 19' W.

LOT 15

R.R. SPK  
SET

175.44'

5/8" BAR  
SET

N. 84° 48' W.

ARCHIE KING  
2.44 AC.

ROTH SURVEY  
SEC. 33 T. 5 R. 13  
WEST LIBERTY, OHIO  
OCTOBER 20, 1973  
SCALE 1" = 40'

INDEXED ON MAP  
5318.3P

DAN L. DODSON  
REG. SURVEYOR 4270  
BELLEFONTAINE, O.