


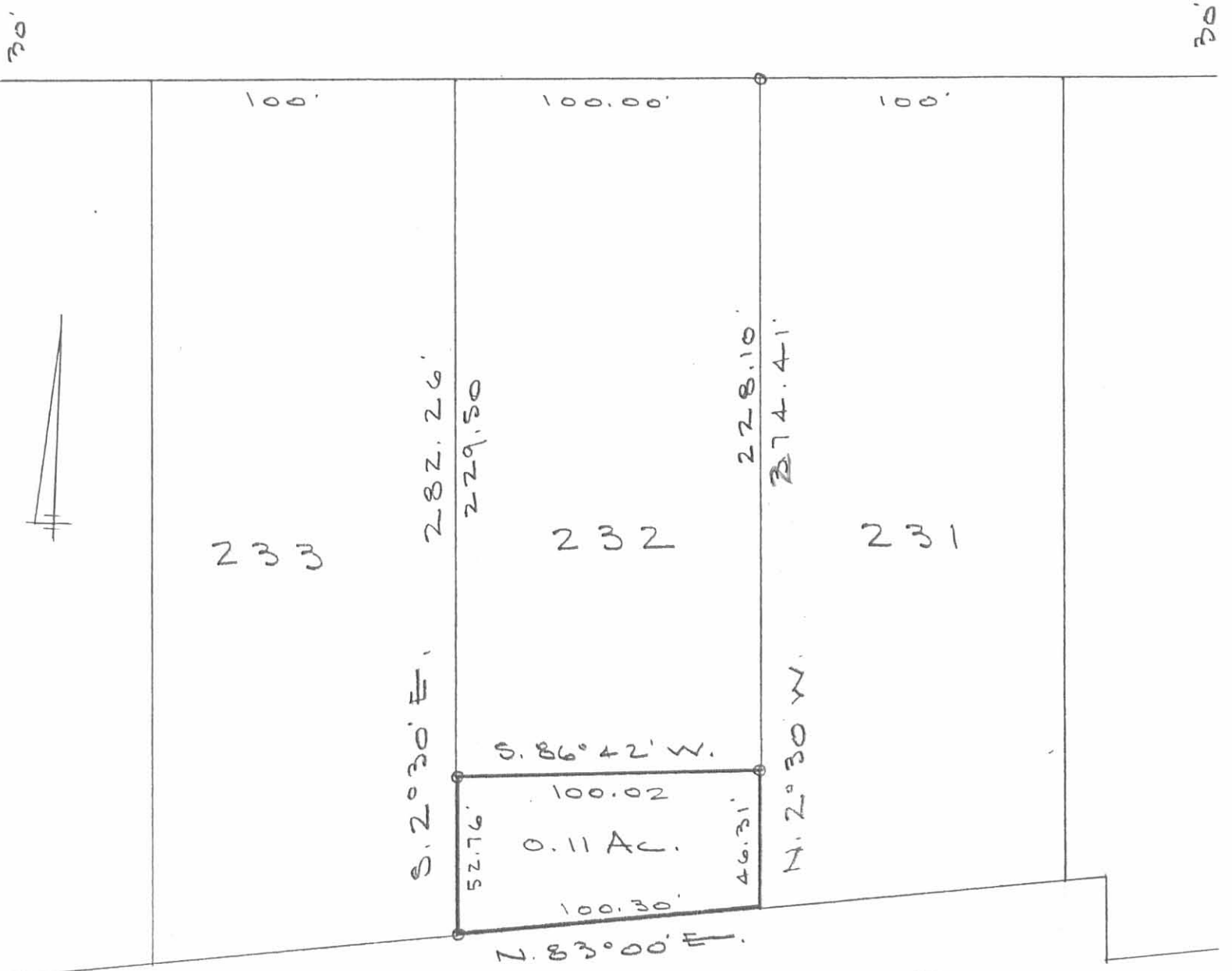
PART LOT 232
WEST LIBERTY, OHIO
September 26, 1981

The following described real estate situated in the Village of West Liberty, Liberty Township, Logan County, Ohio and being part of Lot 232 of Robert N. Jordan's Addition to said Village as shown in Logan County Recorders Plat Cabinet A, Slide 69 and more particularly described as follows:

Commencing at an iron bar in the east line of said Lot 232 and in the south line of Baird Street; thence with the east line of said Lot S.2°30'E. 228.10 feet to an iron bar, said iron bar being the beginning point of this description; thence S.86°42'W. 100.02 feet to an iron bar in the west line of said Lot 232; thence with said west line S.2°30'E. 52.76 feet to an iron bar at the southwest corner of said Lot 232; thence with the south line of said lot N.83°00'E. 100.30 feet to the southeast corner of said lot; thence with the east line of said Lot 232 N.2°30'W. 46.31 feet to the place of beginning.



BAIRD STREET 60'



66951P

PART LOT 232
 WEST LIBERTY, OHIO
 SEPT. 26, 1981
 SCALE 1" = 50'
 0 = 5/8" ϕ BAR SET

INDEXED ON MAP

DAN L. DODSON
 REG. SURVEYOR A270
 BELLEFONTAINE, OHIO


SICKLER SURVEY
WEST LIBERTY
October 5, 1968

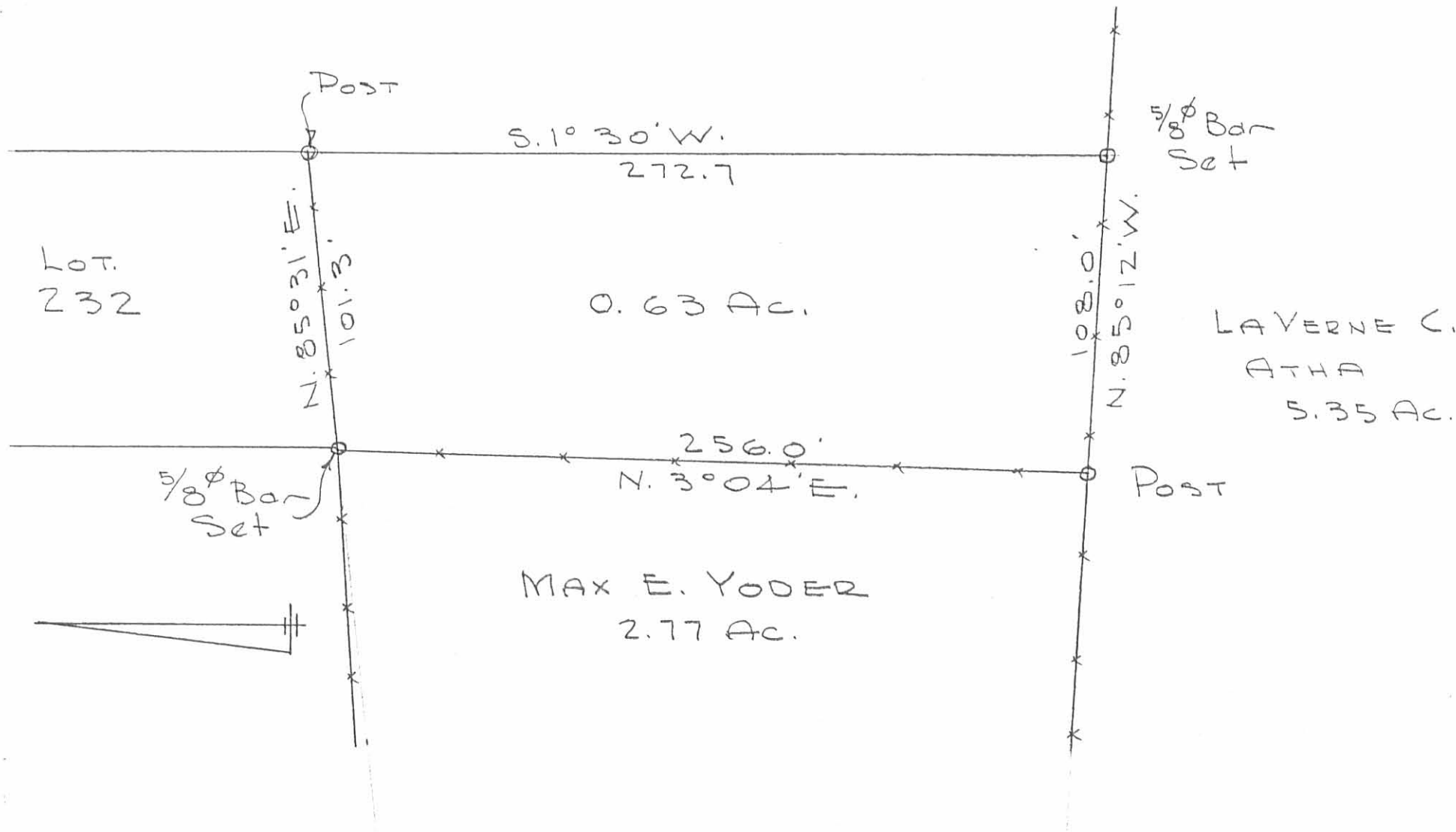
The following described real estate situated in the Village of West Liberty, Liberty Township, Logan County, Ohio and being part of Section 27, Town 5, Range 13 of the Between the Miami Rivers Survey and more particularly described as follows:

Beginning at a wood post at the southeast corner of Lot No. 232 in said Village; thence with the east line of said lot produced, S.1° 30'W. 272.7 feet to an iron bar in the north line of LaVerne C. Atha's 5.35 acre tract; thence with said Atha's north line N.85° 12'W. 108.0 feet to a wood post at the southeast corner of Max E. Yoder's 2.77 acre tract; thence with said Yoder's east line N.3° 04'E. 256.0 feet to an iron bar at the northeast corner of said tract; thence N.85° 31'E. 101.3 feet to the place of beginning.

Containing 0.63 of an acre more or less.

The above described tract being part of 6.00 acre tract.



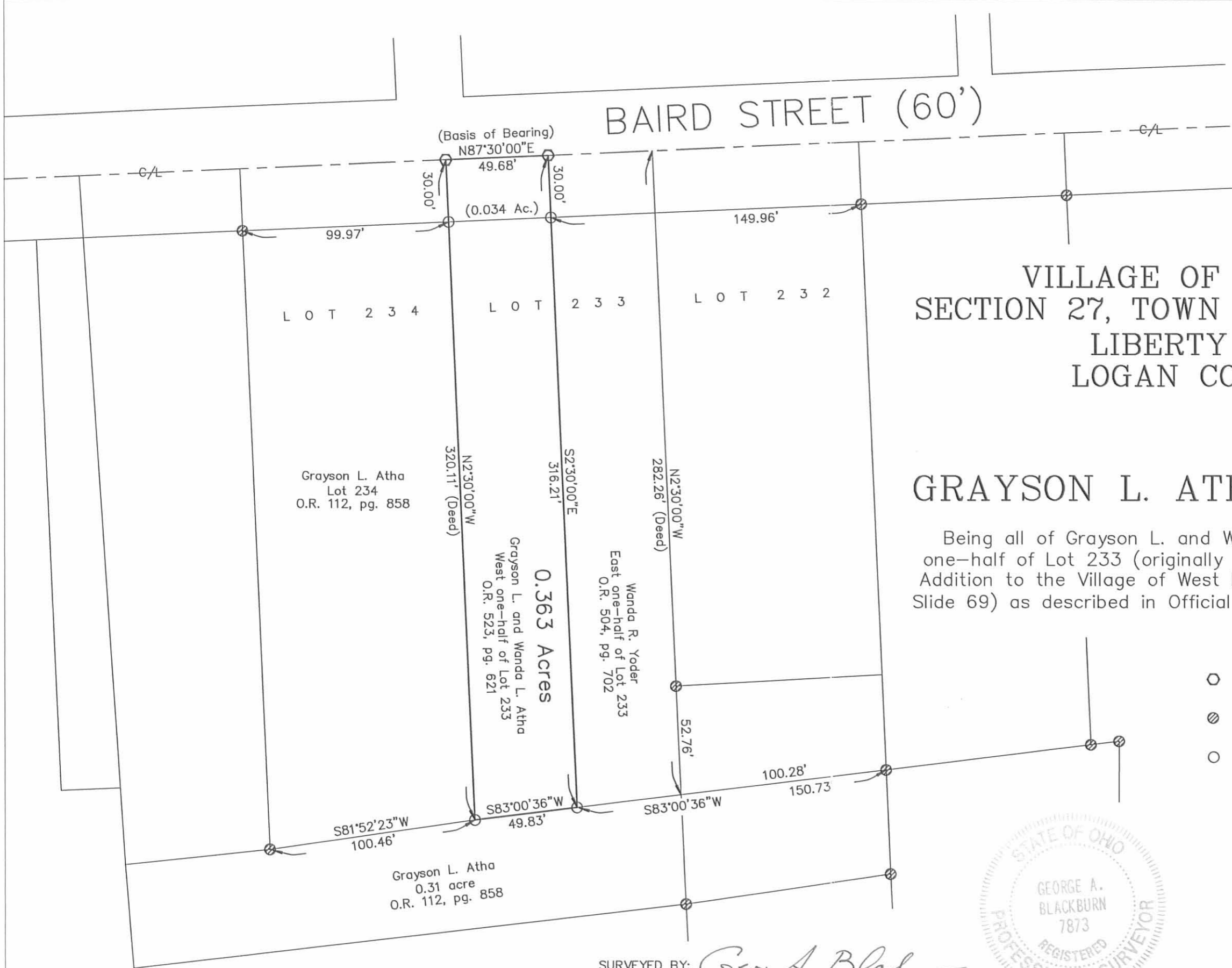


SICKLER SURVEY
 SEC. 27 T-5 R-13
 WEST LIBERTY, OHIO
 OCTOBER 5, 1968
 SCALE 1" = 50'

INDEXED ON MAP
 6995 28

DAN L. DODSON
 REG. SURVEYOR 4270
 BELLEFONTAINE, OHIO

REC'D 11-8-01 SMY OK

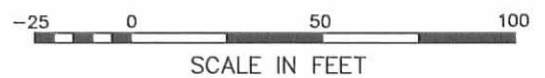


VILLAGE OF WEST LIBERTY
SECTION 27, TOWN 5, RANGE 13, B.M.R.S.
LIBERTY TOWNSHIP
LOGAN COUNTY, OHIO

GRAYSON L. ATHA SURVEY

Being all of Grayson L. and Wanda L. Atha's west one-half of Lot 233 (originally Lot 6 of R.N. Jordan's Addition to the Village of West Liberty, Plat Cabinet A, Slide 69) as described in Official Record 523, page 621.

- Magnetic nail set
- ⊗ 5/8 inch iron pin found
- 5/8 inch iron pin set



SURVEYED BY: George A. Blackburn
George A. Blackburn, R.S. 7873

Filename: Atha 10-01
Scale: 1" = 50'
Date: 10/17/01
F.B. 6, Pg. 76

BLACKBURN SURVEYING
12125 Green Street
Middleburg, Ohio 43336
(937) 666-5605

INDEXED ON MAP
6695 3P

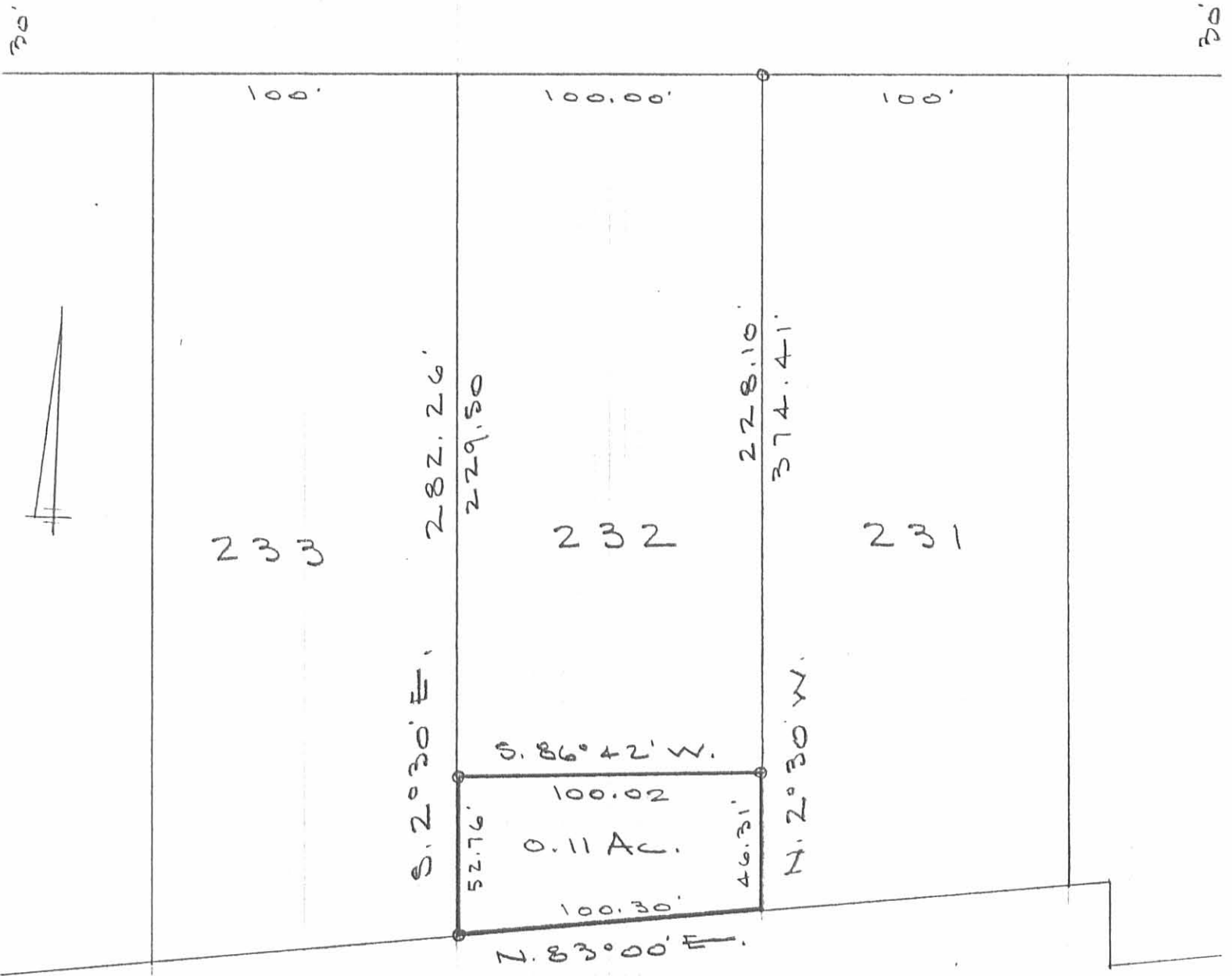
PART LOT 232
WEST LIBERTY, OHIO
September 26, 1981

The following described real estate situated in the Village of West Liberty, Liberty Township, Logan County, Ohio and being part of Lot 232 of Robert N. Jordan's Addition to said Village as shown in Logan County Recorders Plat Cabinet A, Slide 69 and more particularly described as follows:

Commencing at an iron bar in the east line of said Lot 232 and in the south line of Baird Street; thence with the east line of said Lot S.2°30'E. 228.10 feet to an iron bar, said iron bar being the beginning point of this description; thence S.86°42'W. 100.02 feet to an iron bar in the west line of said Lot 232; thence with said west line S.2°30'E. 52.76 feet to an iron bar at the southwest corner of said Lot 232; thence with the south line of said lot N.83°00'E. 100.30 feet to the southeast corner of said lot; thence with the east line of said Lot 232 N.2°30'W. 46.31 feet to the place of beginning.

INDEXED ON MAP
66254D

BAIRD STREET 60'



PART LOT 232
 WEST LIBERTY, OHIO
 SEPT. 26, 1981
 SCALE 1" = 50'
 O = 5/8" Ø BAR SET

INDEXED ON MAP
 6695 4P

DAN L. DODSON
 REG. SURVEYOR 4270
 BELLEFONTAINE, OHIO

STOUT TO BOYD SURVEY

The following described real estate situated in the Village of West Liberty, Township of Liberty, County of Logan, State of Ohio and being a part of Section No. 27, Town 5, Range 13, Between the Miami Rivers Survey and being off the north end of a 0.63 Acre tract in the name of James E. Stout et ux as recorded in Deed Volume No. 380 Page 159 (11-30-1978) and now being more particularly described as follows:

Beginning at a 6 inch Wood Corner Post found at the northwest corner to said 0.63 Acre tract and the northeast corner to a 0.31 Acre tract in the name of Grayson L. Atha et ux as recorded in Official Record No. 112 Page 858 (8-31-1990) and in the south line of Lot No. 233 (Old Lot No. 6) of R. N. Jordan's Addition No. 1 (8-5-1865) as recorded in Plat Cabinet A, Slide 69, Logan County Recorder's Office;

Thence with the south line of Lot No. 233 and Lot No. 232, N. 81°20'01" E. 100.14 feet to a 5/8" x 30" Rebar found at the southeast corner to Lot No. 232 and the southwest corner to Lot No. 231, passing through a 5/8" x 30" Rebar found at the southeast corner to Lot No. 233 and the southwest corner to Lot No. 232 at 1.00 foot, (Note: The corner to Lot No. 232 and 231 being the northeast corner to said 0.63 Acre tract and the northwest corner to a 17.524 Acre tract in the name of Scott A. Boyd as recorded in Official Record No. 309 Page 850 (12-2-1996), known as Tract No. V;

Thence with the line between said 0.63 Acre tract and said 17.524 Acre tract, S. 2°48'26" E. 50.00 feet to a 5/8" x 30" Rebar set, (Note: This line is the Basis of Bearing for this survey - S. 2°48'26" E.);


Thence S. 81°34'34" W. 100.80 feet to a 5/8" x 30" Rebar set at the southeast corner to said 0.31 Acre tract and in the west line of said 0.63 Acre tract;

Thence with the line between said 0.31 Acre tract and said 0.63 Acre tract, N. 2°00'30" W. 49.65 feet to the place of beginning, containing 4,977.170 square feet or 0.114 Acres, more or less.

I hereby certify that this description is the result of a field survey made by me on September 9, 1998.



Daniel E. Gilbert
DANIEL E. GILBERT, P.S.
REG. SUR. NO. 5402
400 N. PARK ST.
BELLEFONTAINE, OHIO 43311
TELEPHONE: 1 (513) 593-1428
937



STICKLER SURVEY

WEST LIBERTY

A = Wood Post which Mrs. Stickler says
is S.E. Cor. lot 232

B = 5/8" ϕ Bar Set in Fence

C = Cor. Post

D = 5/8" ϕ Bar Set at Cor. post

E = 5/8" ϕ Bar Set in line with
fence west from "D"

See F.B. 419 pg. 26

INDEXED ON MAP

6695

E Bairo ST D

Lot
232

308.31

