

Survey
Nov 20 1882

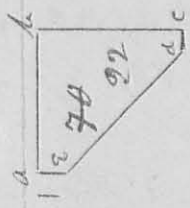
8523

69	48	64	60	55	58	57	52	49	57	52	49
71	20	17	56	55	54	55	53	52	54	52	51
			18	17	16	40	38	37	40	38	37
						27	25	24	27	25	24

Columbus Street

Miller

18 Street

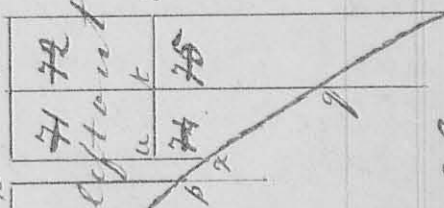


- ac = 150 ft
- bc = 150 "
- ca = 23 1/3 "
- ab = 175 "
- ba = 28 1/2 "
- field full line
- hg =
- gf =
- kl = 68 1/3 ft
- lm = 71 1/2 ft
- mn = 72 ft
- no = 29 "
- nz = 72 "
- or = 148 "
- op = 261 "
- po = 215 "

- qg = 150 ft
- qv = 163 1/2 "
- rs = 319 "
- qt = 197 "
- ru = 67 "
- ut = 75 "

94	93	92	97	95	94	44	44	44	44	44	44
91	92	93	94	95	96	40	41	42	40	41	42
20	21	22	26	27	28	32	33	34	32	33	34
						60	59	58	60	59	58

Baird Street



By agreement of P. Miller -
See page 111

See next page

Note. Instead of 76 there are

But 107 lots in this addition

L. Hayes & Co. C. Ohio

March 17, 1849 Surveyed an Addition to Miller's addition to the town of West Liberty for J. P. Miller, as represented by the above plat, Reynolds Street bears $\text{N } 2^{\circ} 30' \text{ W}$, & other Streets and alleys parallel & at right angles with said street, Lots 12, 13 & 14 are part of first addition made 27th May 1841. Lots from 15 to 69 inclusive, except 27, 28, 29 & 30 are each 50 feet in front and extend back 150 feet, Lots 71 & 72 are each 75 feet in front and 150 feet back. Lots all front as represented in plat, alleys are each 16 feet wide, Columbus, Reynolds and Fuscon Streets are each 70 feet wide. Baird, Miller & Crockett Streets are each 60 feet wide. The south west side of Lots 75, 74, 73, 27, 28, 29, 30 & 70 is bounded by the east line of the Rail Road territory and is 50 feet from center of rail road track. A stone is planted at the ^{south} east corner of Lot 15 which bears $\text{S } 2^{\circ} 30' \text{ E}$ from the South East corner of Reynolds yard wall

A. J. Harrison
C. S. L. C. C.

J. Hangan } ex er
R. Crockett }
Jordan mkr

Note. March 14th 1848 a Resurvey of the foregoing Lots was made and lots 28, 29, 30, 31, 32, 33, 34, 35, 36, 37, 38, 39, 40, 41, 42, 43, 44, 45, 46, 47, 48, 71, 72, 73, 74, and 75 were omitted to be laid out as they are represented on the foregoing plat, said lots were entirely excluded from the plat, to be laid out and recorded at some future period

O. Hays, Sur. L. C. C.

Survey No. 610 ^{March} Surveyed March 14th 1848. for ^{Albany}
 Thos. P. Miller an addition
 (8523) To "Miller's addition" to the town of West Liberty
 and made an alteration in the plat and
 Survey made by S. A. Harbison Esq. former
 Surveyor of Logan County for which see
 plat ante page 51. and note page 52.
 E. Foushey.
 Wm. Blaylock & Chers. O. Hayes Sur. Sec. C.

Survey No. 611 ^{March} Surveyed April 11th 1848.
 (8545) for Aaron Welch part of mili-
 tary Survey No 9904 in M. Arthur Trapp,
 Logan county as follows Beginning at
 a stone in the East line of George Hoover's
 land, thence and N. E. corner to Hugh
 Bickham thence $N 71 \frac{1}{6}^{\circ} E$ 92.6 poles to a stone
 at said Hoover's N. E. corner from which
 a Hickory 12 I. S. bears $N 30 \frac{1}{2}^{\circ} W$ 22 links and
 an Ironwood 10 I. S. $S 34 \frac{1}{3}^{\circ} W$ 40 links dist.
 thence $S 11^{\circ} E$ 90.5 poles to a stone in the west
 side of Washington Alley in the town of
 Cherokee Logan county Ohio. thence $S 79^{\circ} W$
 92.6 poles to a stake from which a white
 20 I. S. bears $N 11 \frac{1}{2}^{\circ} W$ 72 links distant
 thence $N 11^{\circ} W$ 80 poles to the beginning corner
 containing 49 A. 37.1 Perches.
 R. A. Westfall
 Jos. Knight Ch. Ers. O. Hayes Sur. Sec. C.

8523

Survey No 644

Surveyed Feby 3rd 1849 for Tho^s P. Miller

145

the 2nd W. addition of

a Lot of land as follows Beginning on the south side of Columbus street in the town of West Liberty Logan county at the point where Miller street terminates thence S 86° W 100 feet along Columbus street to a stake thence S 40° E 150 feet to a stake on the North side of South Alley, in said town plat, thence N 86° E 100 feet along said Alley to a stake, thence N 40° W 150 feet to the place of beginning, containing 15,000 square feet See plat of Second Western addition to the town of West Liberty Ante page 57

J. M. Glover } carried ch.
 O. Hays }

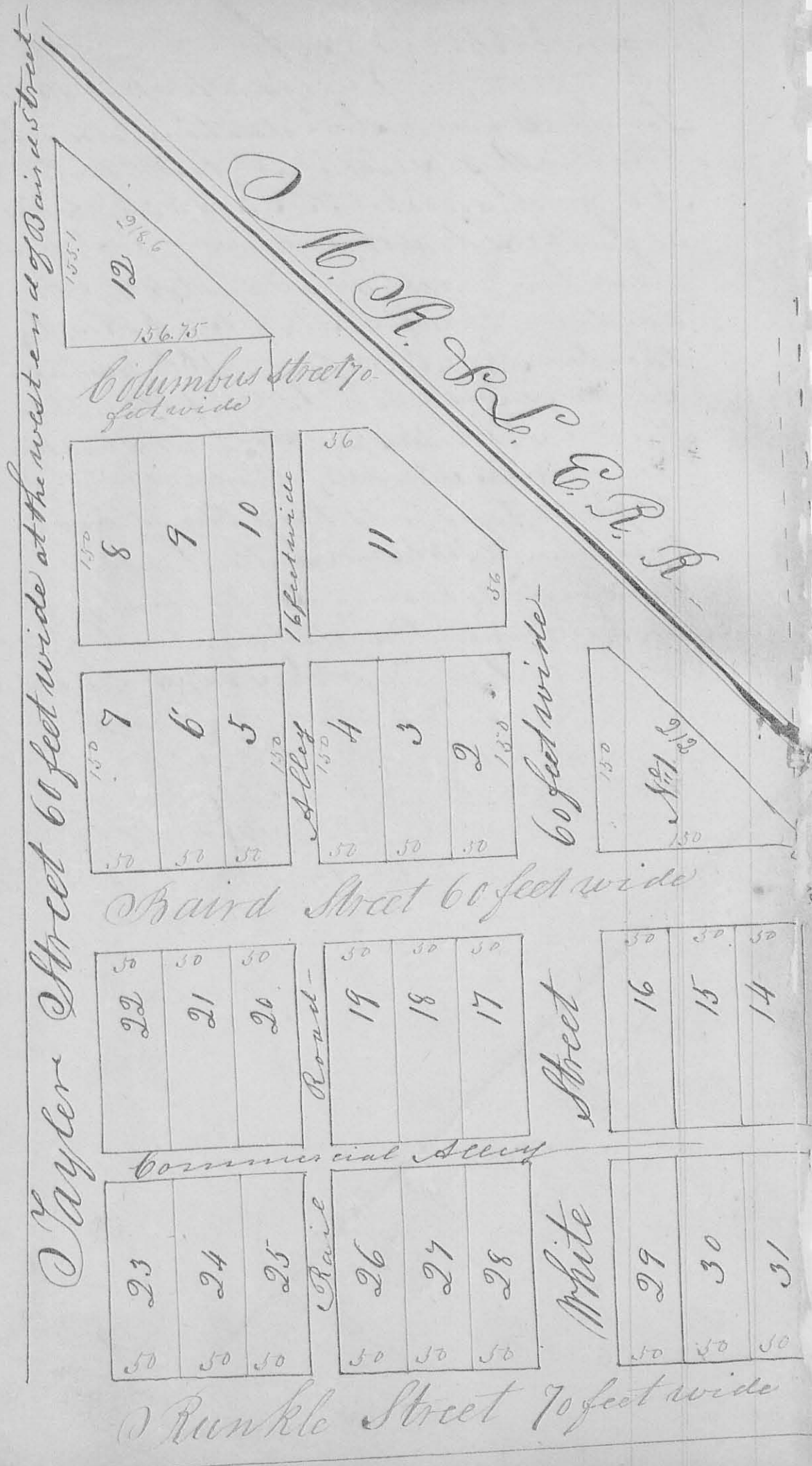
O. Hays Sur. L. C. G.

8469

Survey No 645

February 26/49

Surveyed for Mrs Stuart et al, the South half of Section No 10 Town 4 R 13 E. C. M. R, as follows for Mrs Stuart the West half of the East half of the S. E. q. of said q. Beginning at the N. W. corner of said East half of said S. E. q. at a stake then South 163 poles and 16 links to a stake from which a ~~W~~ thence S 89 1/2° E 36 poles and 9 links to a stake from which a White Oak stump 28 S. Dr. bears S 10° E 21 links. thence N 78° W 163 poles and 16 links to a stake from which a Bot. Oak 20 S. Dr. bears N 20° W 17 links, thence West 38 poles and 16 links to the



Taylor Street 60 feet wide at the west end of Baird Street

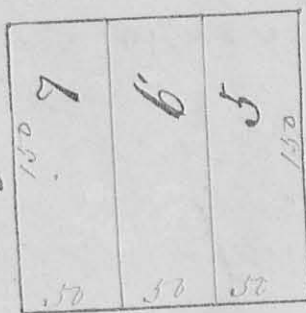
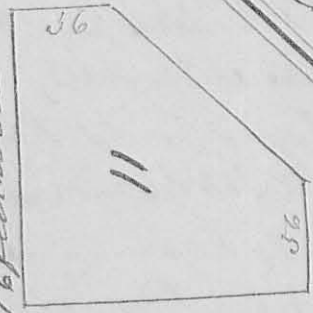

Columbus Street 70 feet wide

Baird Street 60 feet wide

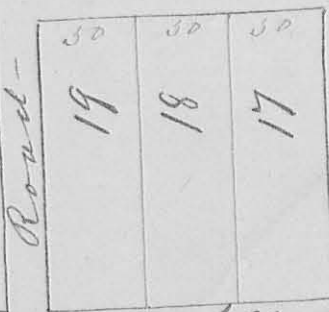

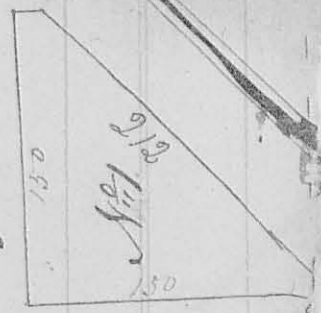
Commercial Alley

Runkle Street 70 feet wide



N.W. R. & S. P. R. R.




60 feet wide



Street



White



Survey No 663

173

April 7th 1849 Surveyed the third Western addition to the town of West Liberty for Tho^s. Miller as the foregoing diagram represents

Lot. No 1	contains	12500	Sq ^{rs}	feet,
" No 11	contains	18082	" "	" "
" No 12	"	12158	" "	" "
" No 13	"	15644	" "	" "
All others	"	7500	" "	" "

Columbus and Runkle streets are each 70 feet wide
 Baird, and White streets are each 60 feet wide, Taylor Street differing in width at the ends being about 90 ft at the south and 25 feet at the North end,

The alleys are each 16 feet wide
 A stone being planted at the S.E. corner of lot No 1.
 Chas Gordon
 John Poissell Ch. Crs.
 O'Harvey M^{rs}, O'Hayes Surd. Co



Miller Street 76 feet wide



Depot ground