

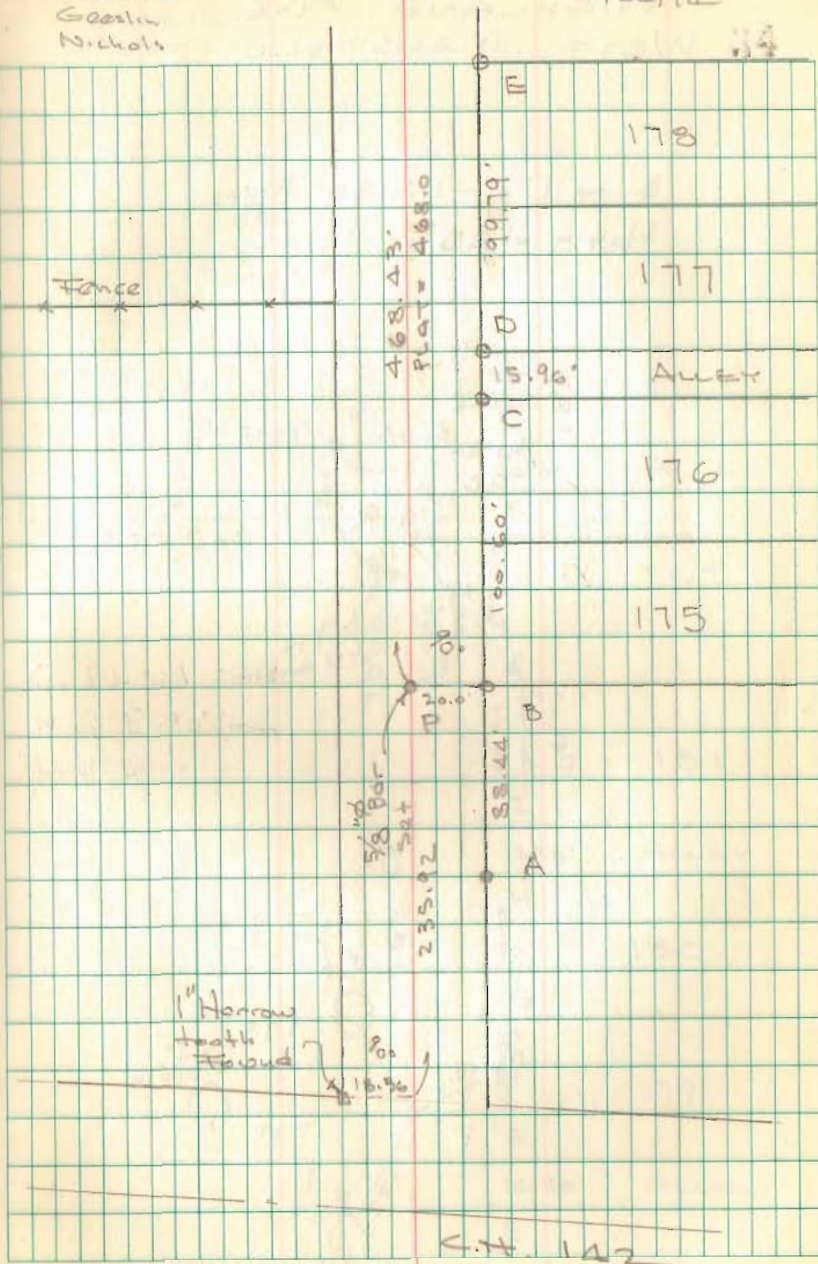
FB 708

HIGHLAND AVE.
WEST MAUNSFIELD
FOR
VILLAGE COUNCIL

- A 1" Pipe Found
- B 3/2" Pipe Found 2' deep
- C 3/4" Pipe Found 2 1/2' deep
- D " " " 2' deep
- E " " "
- F " " "
- G " " "
- H 5/8" ϕ Bar Found 0.2 N. of line
- I 5/8" Bar found 0.1 S. of line
- J " " " 0.1 S. " "
- K " " " " " "
- L " " " " " "
- M 1" ϕ Bar Found
- N 1 1/2" Pipe Found
- P = 5/8" ϕ Bar Set 20.00 from B
- Q = 3/4" ϕ Bar Set
- R = 5/8" ϕ Bar Set
- S = 5/8" ϕ Bar Set (6679)
- T = " " "
- U = 1" ϕ Bar Found (INDEXED ON MAP)

Dodson
Gealin
Nichols

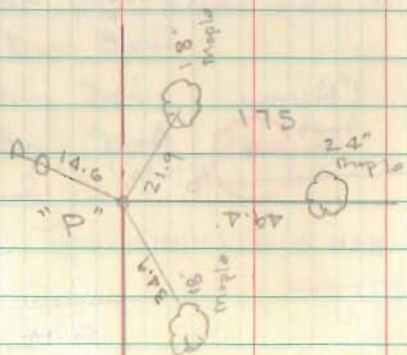
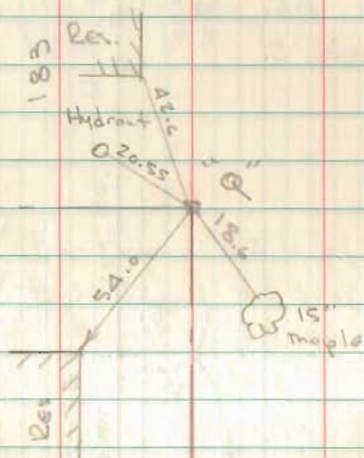
4/20/72



FB 708 HIGHLAND AVE
WEST MANFIELD

B to L = 488.38 Meas

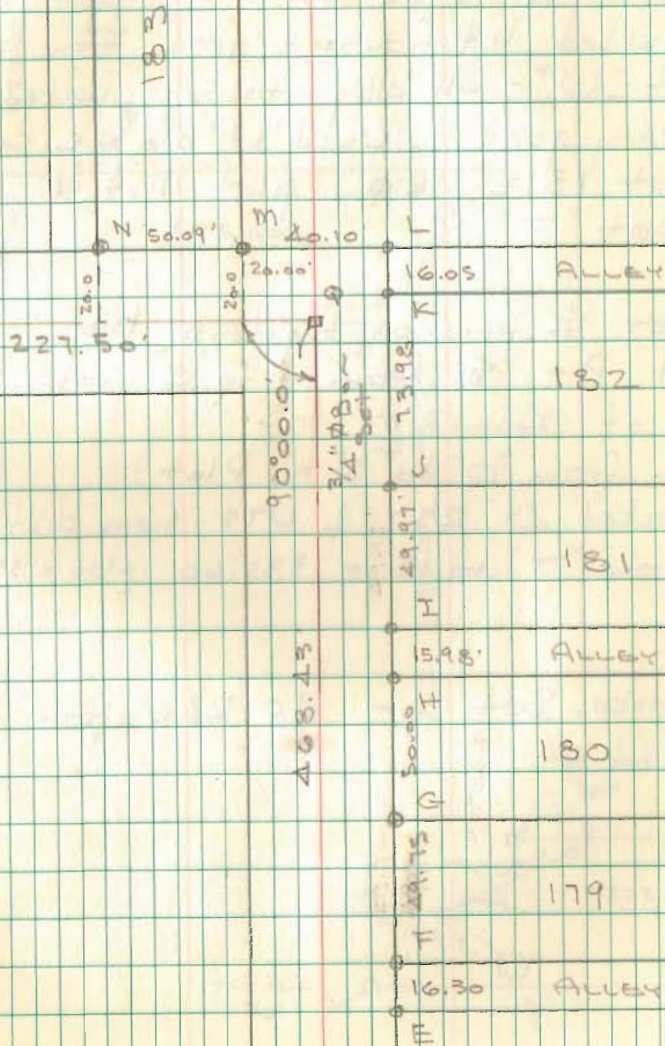
Plot = 488.0



Dodson
Geeslin
Nichols

4/24/74


35



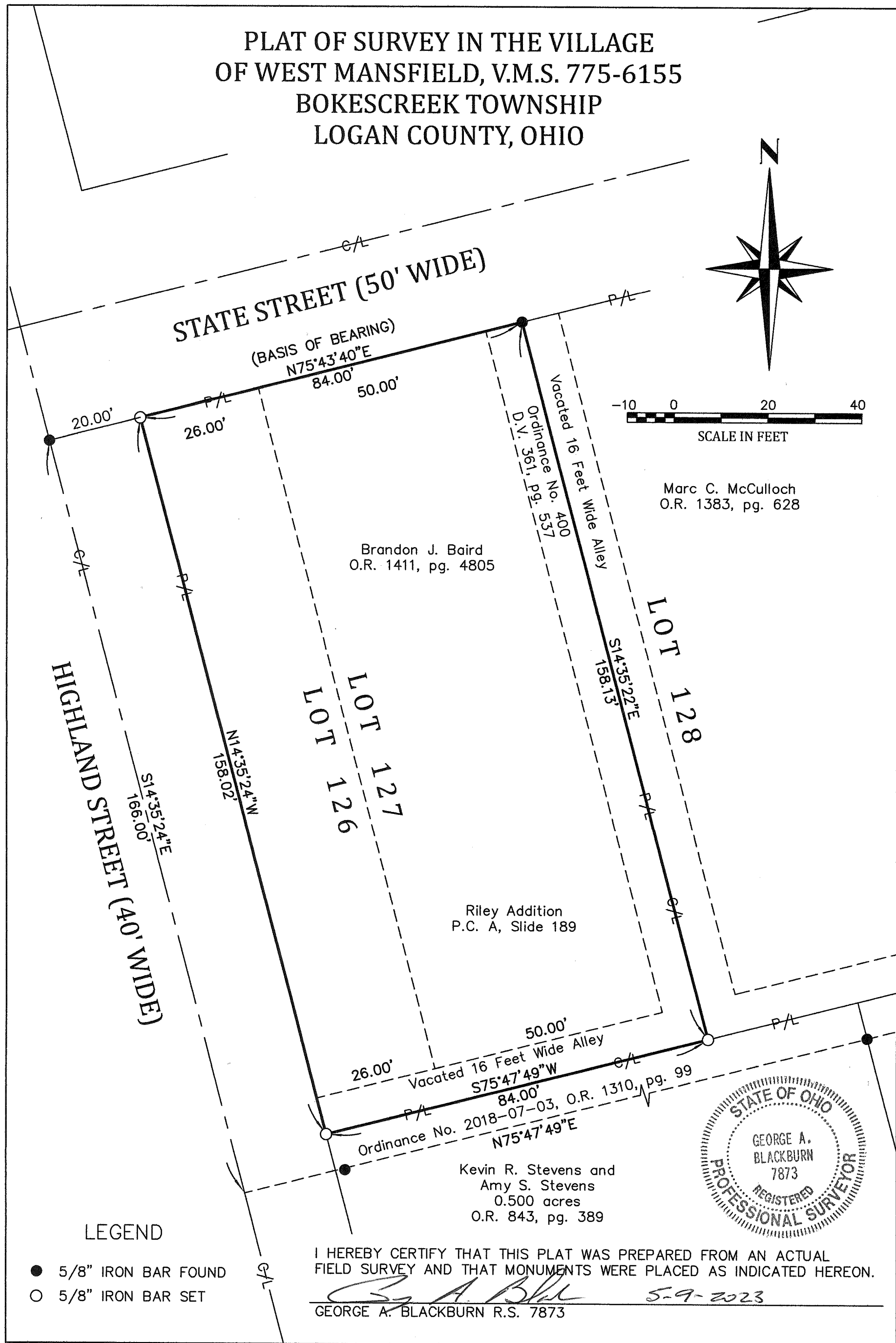
5-19-2023

APPROVED

PLAT OF SURVEY IN THE VILLAGE OF WEST MANSFIELD, V.M.S. 775-6155 BOKESCREEK TOWNSHIP LOGAN COUNTY, OHIO




Marc C. McCulloch
O.R. 1383, pg. 628



Brandon J. Baird
O.R. 1411, pg. 4805

Riley Addition
P.C. A, Slide 189

Kevin R. Stevens and
Amy S. Stevens
0.500 acres
O.R. 843, pg. 389



LEGEND

- 5/8" IRON BAR FOUND
- 5/8" IRON BAR SET

I HEREBY CERTIFY THAT THIS PLAT WAS PREPARED FROM AN ACTUAL FIELD SURVEY AND THAT MONUMENTS WERE PLACED AS INDICATED HEREON.

George A. Blackburn 5-9-2023
GEORGE A. BLACKBURN R.S. 7873

BLACKBURN SURVEYING, LLC
6879 STATE ROUTE 287
WEST LIBERTY, OHIO 43357
(937) 465-0424

DATE: 5/9/2023
SCALE: 1" = 20'
FILE: Brandon Baird 5-23

PLAT PREPARED FOR
BRANDON J. BAIRD

Sheet
1
of
1

INDEXED SURVEY MAP
6679