

Co. Rd. 154 + County Line

FB 698

154-48' R/W

Nichols
Meredith

25 Sept. 1967
70° Sunny
Gurley

84

Perry Twp.

Survey's

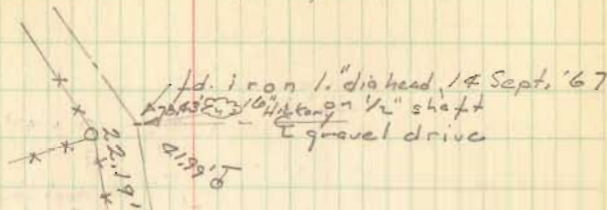
12399

12400

12395

12427

12428




E.R. 154

fd. iron 2" x 5/8", 5" deep
14 Sept.

+ PK + rusted shiner
1.3' from iron

Angle Rt. $0^{\circ}-14'-40''$
($0^{\circ}-29'-20''$)

26.86'




4549

INDEXED ON MAP

136°-28'-40"
(272°-57'-20")
1009.34'

C. Rd. 129

Co. line mon.



o-set mons. 26 Sept. '67

Lt. + Rt at points on R/W
intersected by Co. Line