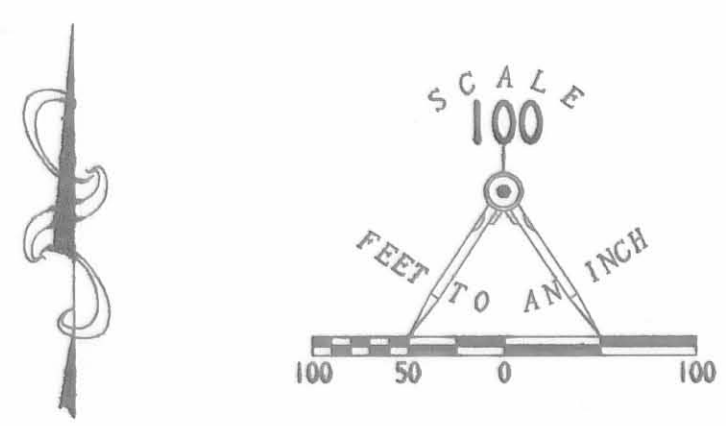


ANNEXATION MAP

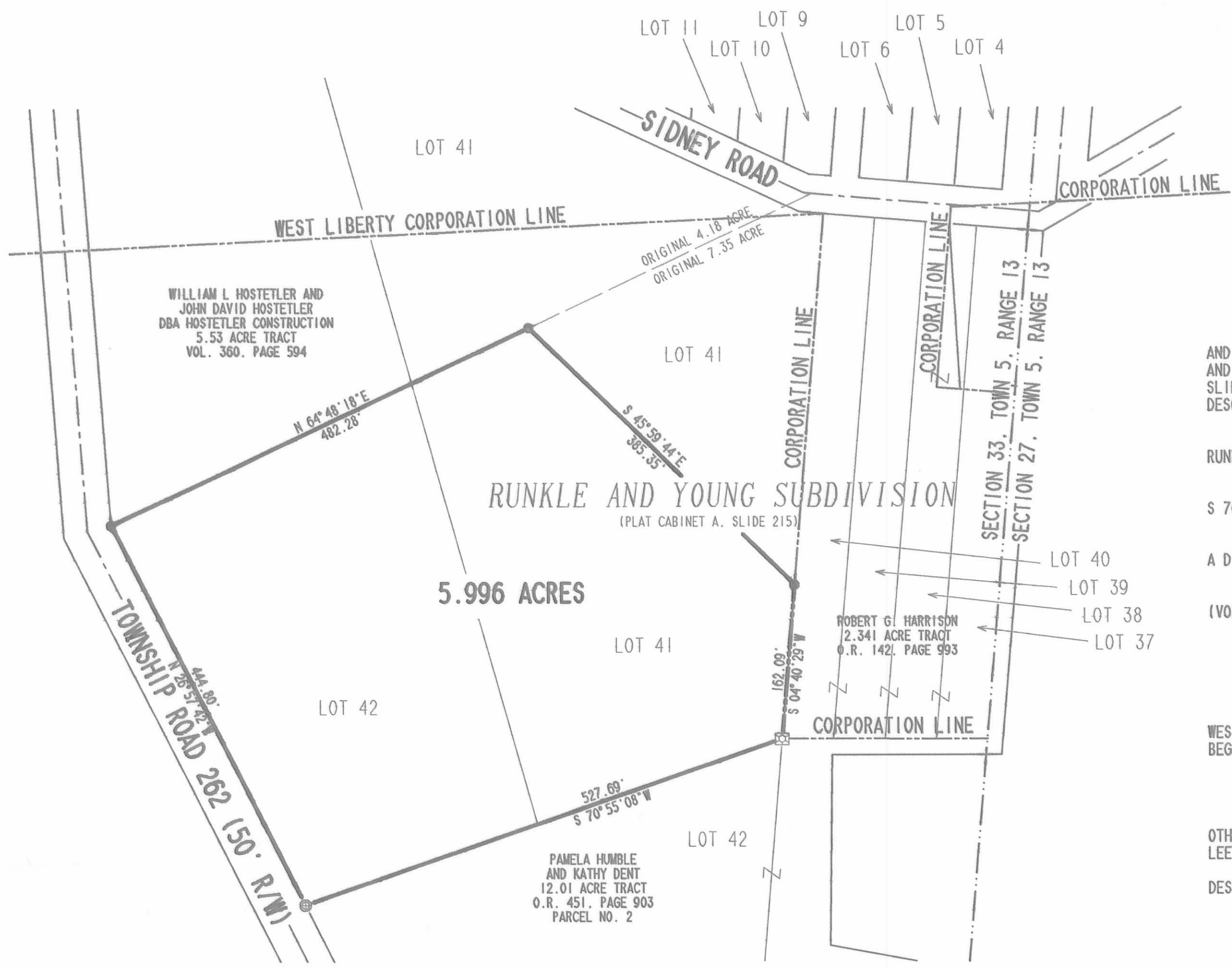
TO THE VILLAGE OF WEST LIBERTY

SECTION 33, TOWN 5, RANGE 13

LIBERTY TOWNSHIP, LOGAN COUNTY, OHIO



- LEGEND
- 5/8 INCH IRON ROD SET
 - ⊠ STONE FOUND
 - ⊙ 6 INCH CONCRETE POST FOUND



DESCRIPTION

LYING IN SECTION 33, TOWN 5, RANGE 13, LIBERTY TOWNSHIP, LOGAN COUNTY, OHIO.

BEING ALL OF THE VILLAGE OF WEST LIBERTY ORIGINAL 6.00 ACRE TRACT AS DEEDED AND DESCRIBED IN VOLUME 166, PAGE 202 OF THE LOGAN COUNTY RECORDS OF DEEDS AND PART OF LOTS 41 AND 42 OF THE RUNKLE AND YOUNG SUBDIVISION, PLAT CABINET A, SLIDE 215 OF THE LOGAN COUNTY RECORDS OF PLATS AND BEING MORE PARTICULARLY DESCRIBED AS FOLLOWS:

BEGINNING AT A STONE FOUND AT THE SOUTHWEST CORNER OF LOT 40 OF THE SAID RUNKLE AND YOUNG SUBDIVISION.

THENCE, WITH THE SOUTH LINE AND THE SOUTH LINE EXTENDED OF LOT 41, S 70°-55'-08" W, A DISTANCE OF 527.69 FEET TO A 6 INCH CONCRETE POST FOUND.

THENCE, WITH THE EASTERLY RIGHT-OF-WAY OF TOWNSHIP ROAD 262, N 26°57'-42" W, A DISTANCE OF 444.80 FEET TO A 5/8 INCH IRON ROD SET.

THENCE, WITH THE LINES OF THE WILLIAM L. HOSTETLER ORIGINAL 5.53 ACRE TRACT (VOL. 360, PG. 594), THE FOLLOWING TWO COURSES:

N 64°-48'-18" E, A DISTANCE OF 482.28 FEET TO A 5/8 INCH IRON ROD SET.

S 45°-59'-44" E, A DISTANCE OF 385.35 FEET TO A 5/8 INCH IRON ROD SET.

THENCE, WITH A WEST CORPORATION LINE OF THE VILLAGE OF WEST LIBERTY AND THE WEST LINE OF LOT 40, S 4°-40'-29" W, A DISTANCE OF 162.09 FEET TO THE PLACE OF BEGINNING.

CONTAINING 5.996 ACRES.

THE BASIS FOR BEARINGS IS THE WEST LINE OF LOT 40 BEING S 4°-40'-29" W, AND ALL OTHER BEARINGS ARE FROM ANGLES AND DISTANCES MEASURED IN A FIELD SURVEY BY LEE SURVEYING AND MAPPING CO., INC. ON NOVEMBER 7, 2000.

DESCRIPTION PREPARED BY: JEFFREY I. LEE, PROFESSIONAL SURVEYOR 6359

SURVEYOR'S AFFIDAVIT

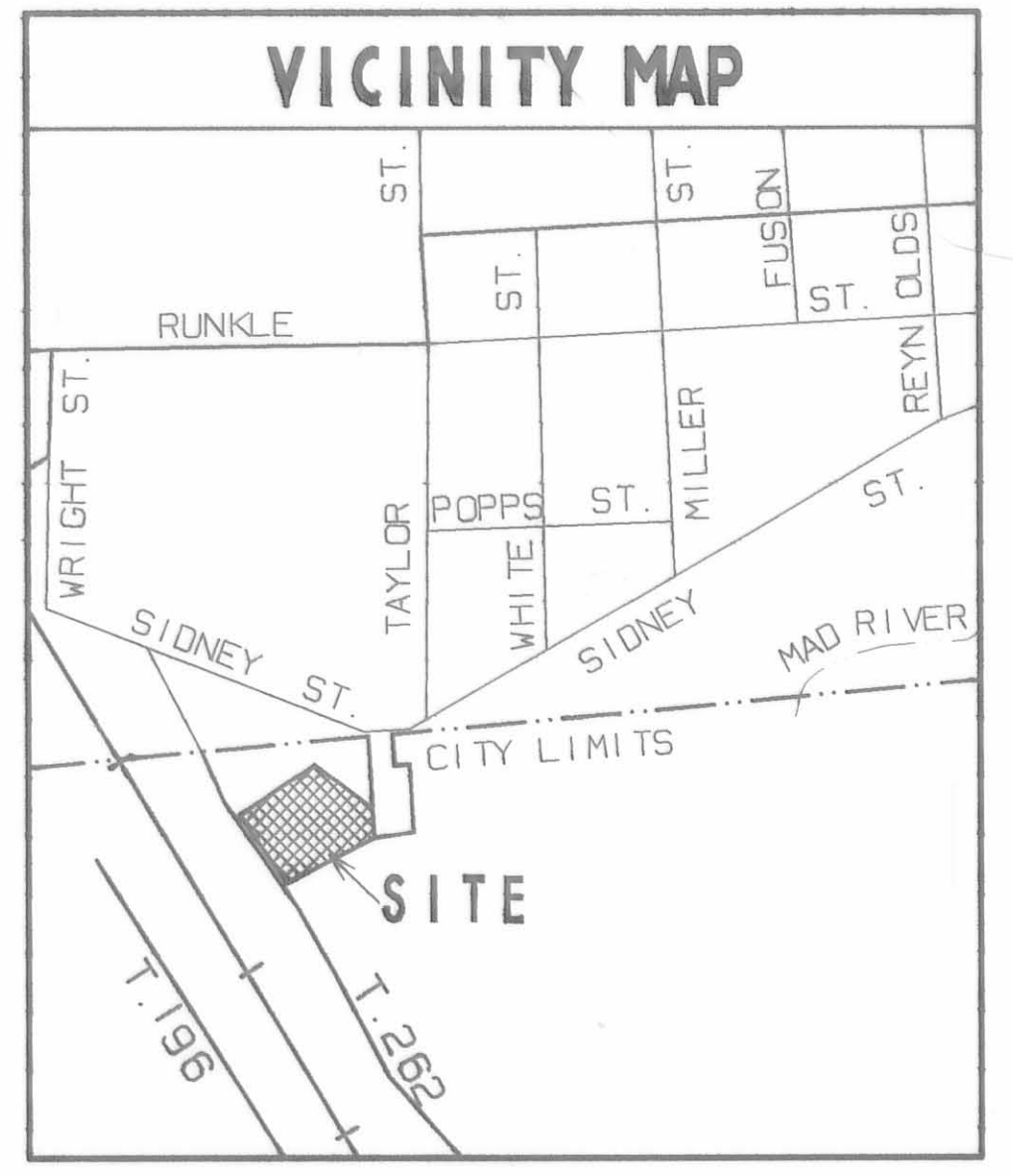
THE ABOVE ANNEXATION MAP HAS BEEN PREPARED FROM A SURVEY BY LEE SURVEYING AND MAPPING CO., INC. ON NOVEMBER 7, 2000 AND FROM DEEDS AND HIGHWAY MAPS AS FOUND ON RECORD IN THE LOGAN COUNTY RECORDER'S AND ENGINEER'S OFFICES, RESPECTIVELY.



JEFFREY I. LEE
PROFESSIONAL SURVEYOR 6359
DECEMBER 26, 2000

COPYRIGHT 2000 BY:
LEE SURVEYING & MAPPING CO., INC.
117 North Medriver Street
BELLEFONTAINE, OHIO 43311
(937) 593-7335

COMMISSIONERS, LOGAN COUNTY, OHIO	<u>Jack Reser</u>	<u>9-20-04</u>
		DATE
	<u>Paul R. Kniff</u>	<u>9/20/04</u>
		DATE
	<u>John Bay</u>	<u>9/20/04</u>
		DATE
ENGINEER, LOGAN COUNTY, OHIO	<u>Scott C. Cole</u>	<u>9-21-04</u>
		DATE
CHAIRMAN, TOWNSHIP TRUSTEES	<u>P. J. Jant</u>	<u>7-11-05</u>
		DATE
L.U.C. PLANNING DIRECTOR	<u>Jenny K. Blamm</u>	<u>9-21-04</u>
		DATE
MAYOR, VILLAGE OF WEST LIBERTY, OHIO	<u>Dan W. Butler</u>	<u>8-13-01</u>
		DATE
PRESIDENT, VILLAGE COUNCIL	<u>Thomas R. Woodruff</u>	<u>8-13-01</u>
		DATE
PLAT PRE-APPROVED	<u>Jon C. Davis</u>	<u>1-9-01</u>
		DATE
PLAT CHECKED	<u>Jon C. Davis</u>	<u>8-18-05</u>
		DATE
VILLAGE ORDINANCE NUMBER	<u>2005-17</u>	
TRANSFERRED THIS <u>22nd</u> DAY OF <u>August</u> , 20 <u>05</u>		
AUDITOR, LOGAN COUNTY, OHIO	<u>Michael E. Godwin</u>	
RECEIVED FOR RECORD AT <u>11:17</u> O'CLOCK <u>A</u> . M.		
THIS <u>23rd</u> DAY OF <u>August</u> , 20 <u>05</u>		
RECORDED IN PLAT CABINET <u>B</u> , SLIDE <u>98B</u>		
RECORDER, LOGAN COUNTY, OHIO	<u>Linda Hanson</u>	



2005006836