

Sunnyside Avenue

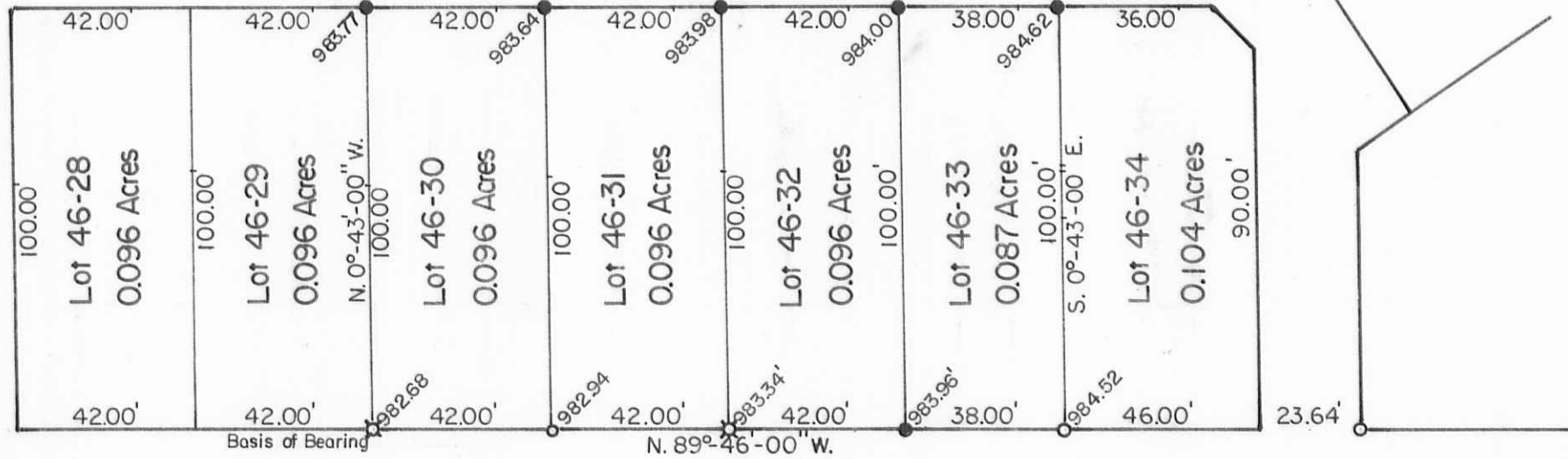
Town 6 South
Town 6 South
Range 8 East
Range 8 East

Section No. 35
Section No. 36

Bristol

Circle

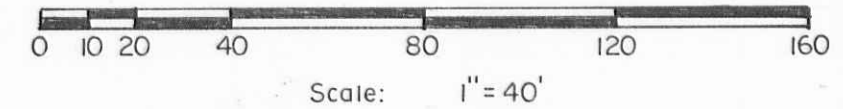
- 20'



Center

Street

- 35'



Flood Plain Information:


U.S.C. & G.S. Elevations Used.
M. H. Top Ring in front of
Rite-Aid Store - 998.97.

Flood Insurance Rate Map 01,
Community Number 390342
Zone Designation "A"

Reference Deed:
Jeremy Altick and Rose Altick
O. R. No. 452 P. 450 (5-15-2000)
52-032-09-02-003.000

SYMBOLS:

- - 3/4" Round Iron Bars Fd.
- ⊗ - 1" Iron Pipes Fd.
- - 5/8" x 30" Rebars Set.



Resurvey of Lots No. 46-30, 46-31, 46-32, 46-33, Indian Lake Reservoir Lands, Section No. 36 T.6S. R.8E., Village of Russells Point, Washington Township, Logan County, Ohio.		
SCALE: 1" = 40'	APPROVED BY:	DRAWN BY DEG
DATE: 6-22-2000		REVISED
 Daniel E. Gilbert, P.S. Reg. Sur. No. 5402		DRAWING NUMBER 2000-031

INDEXED ON MAP
740

S-465