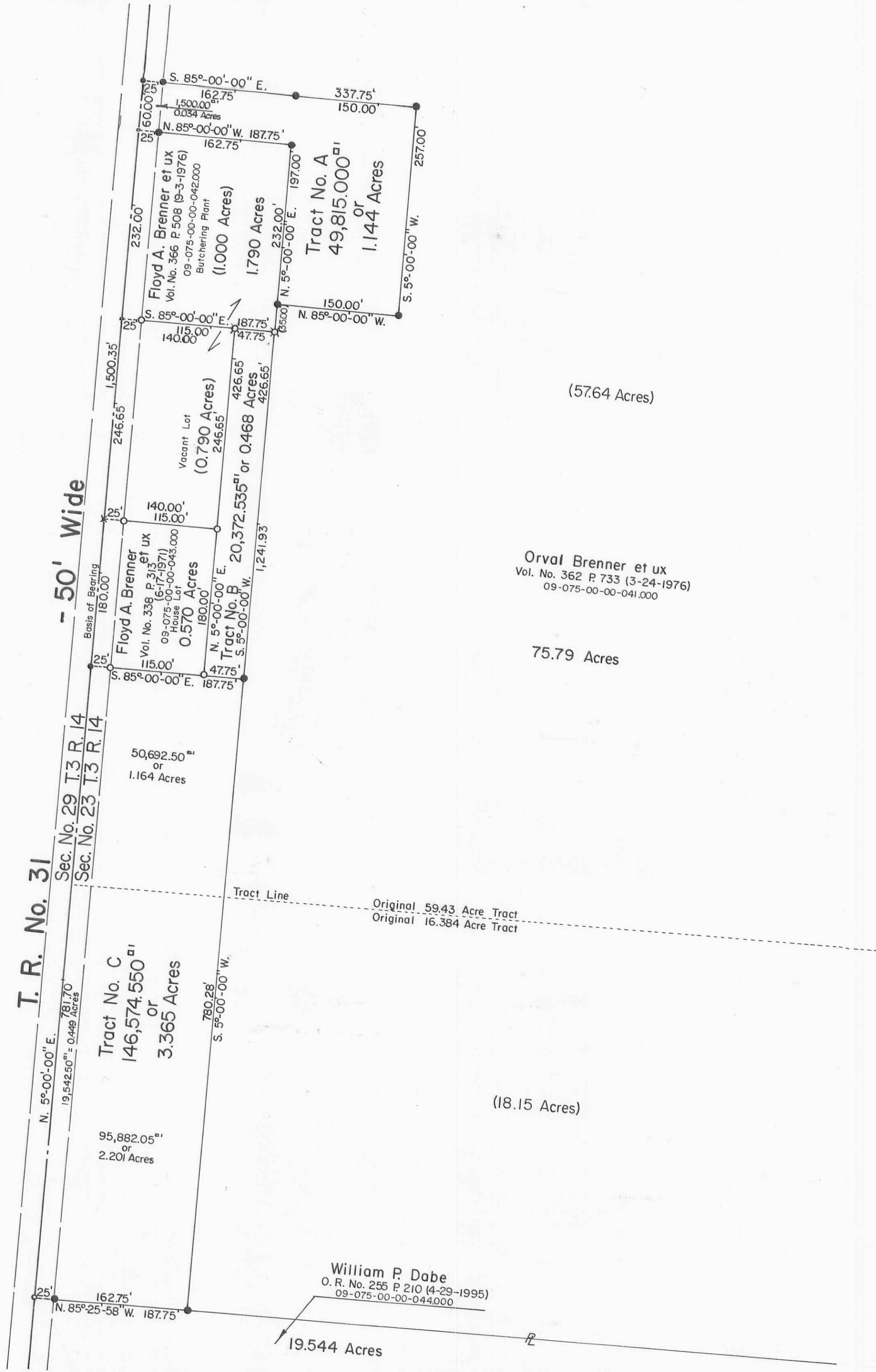


INDEXED ON MAP
4014



(57.64 Acres)

Orval Brenner et ux
Vol. No. 362 P. 733 (3-24-1976)
09-075-00-00-041.000

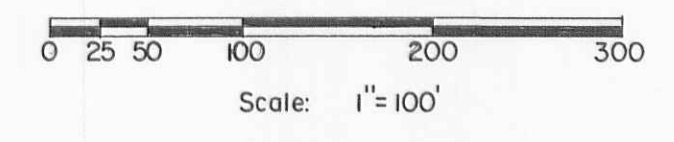

75.79 Acres

Original 59.43 Acre Tract
Original 16.384 Acre Tract

(18.15 Acres)

William P. Dabe
O. R. No. 255 P. 210 (4-29-1995)
09-075-00-00-044.000

19.544 Acres



- SYMBOLS:
- ⌘ - Harrow Tooth Fd.
 - - Bridge Spikes Fd.
 - - R. R. Spike Fd.
 - - R. R. Spikes Set.
 - - 5/8" x 30" Rebars Fd.
 - - 5/8" x 30" Rebars Set.
 - ⌘ - 5/8" x 30" Rebars Fd. set in concrete.



BRENNER SURVEYS		
Section No. 23 Town 3 Range 14 B.M.R.S. Harrison Township, Logan County, Ohio.		
SCALE: 1" = 100'	APPROVED BY	DRAWN BY DEG
DATE: 5-2-1996	<i>Daniel E. Gilbert</i>	
Daniel E. Gilbert, P.S. Reg. Sur. No. 5402		DRAWING NUMBER 096-008

S-609