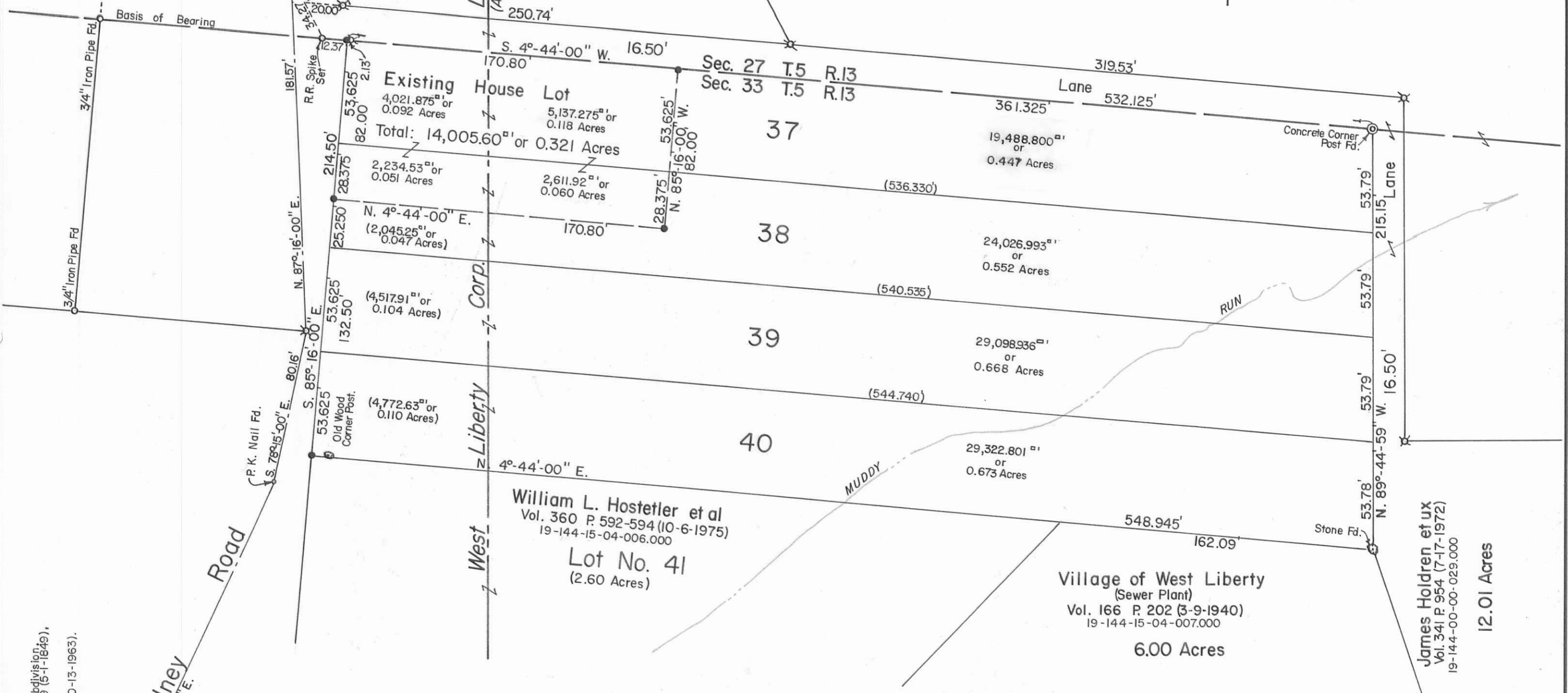
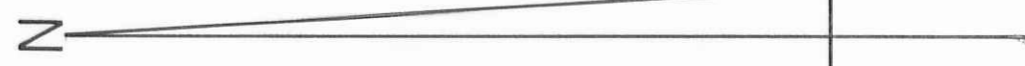
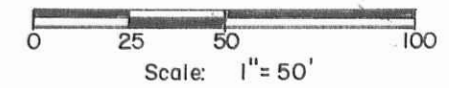


Taylor St. - 60'



References:
 RUNKLE and YOUNG'S Subdivision,
 Deed Vol. 1, Pages 68-69 (5-1-1649),
 Woodard Survey (6-1974),
 Drawer R.
 Deed Vol. 292, P. 97-98 (10-13-1963),
 Avalon M. Woodard,
 Lots 37, 38, 39, 40.

Total Area:
 Lots No. 37, 38, 39, 40.
 115,943.13^{sq} ft or
 2.662 Acres.

SYMBOLS:
 ✕ - 5/8" Rebars Fd.
 ● - 5/8" x 30" Rebars Set.



Daniel E. Gilbert
 DANIEL E. GILBERT, P.S.
 REG. SUR. NO. 5402
 400 N. PARK ST.
 BELLEFONTAINE, OHIO 43311
 TELEPHONE: 1 (513) 593-1428

TOLERANCES (EXCEPT AS NOTED)	REVISIONS			Avalon M. Woodard Survey		
	NO.	DATE	BY	DRAWN BY	SCALE	MATERIAL
DECIMAL	1			DEG	1" = 50'	As Noted.
±	2					
FRACTIONAL	3			CHK'D	DATE	DRAWING NO.
±	4			DEG	12-6-1991	091-060
ANGULAR	5			TRACED	APP'D	
±				DEG		

INDEXED ON MAP
 5580

S-729