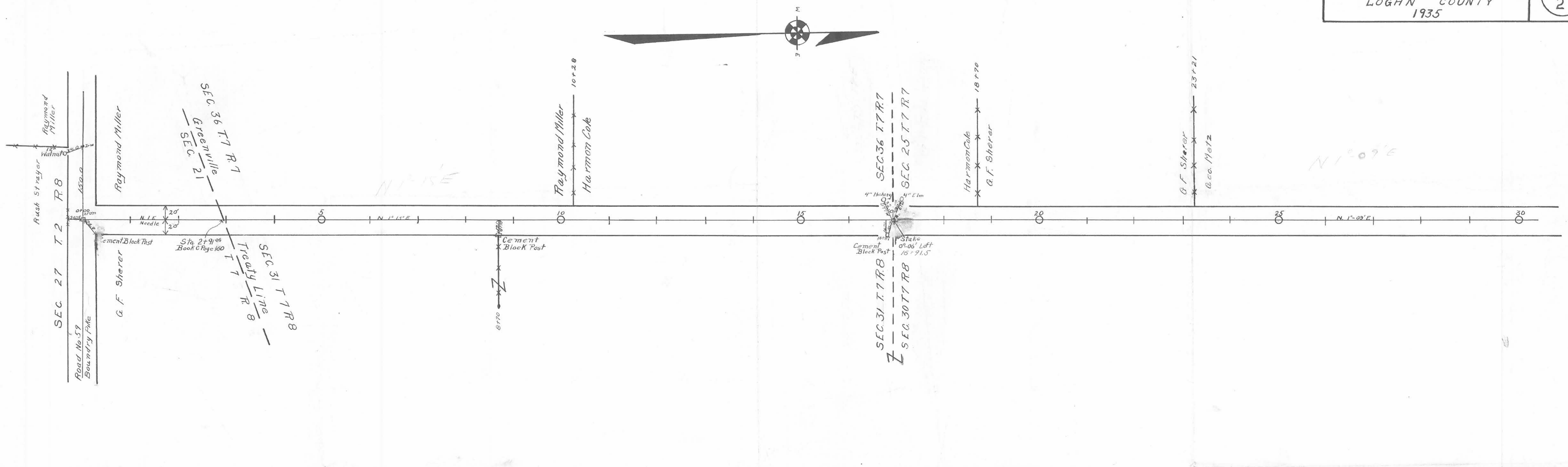
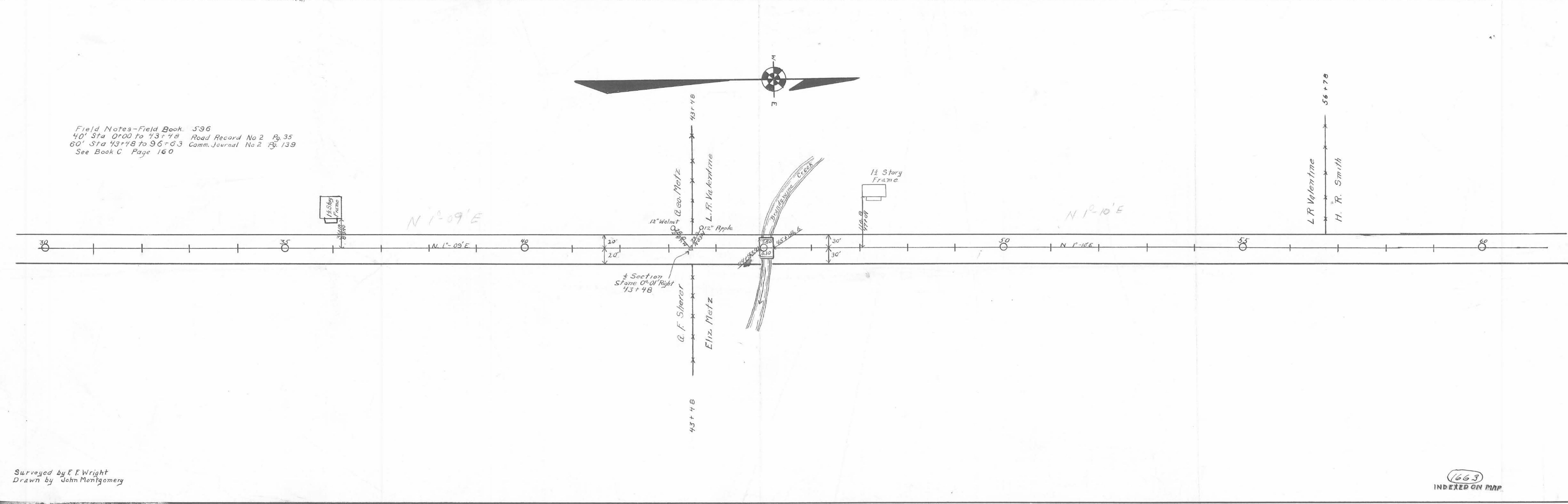


ROAD 23



Field Notes-Field Book 596
 40' Sta 0+00 to 43+48 Road Record No 2 Pg 35
 60' Sta 43+48 to 96+63 Comm. Journal No 2 Pg 139
 See Book C Page 160

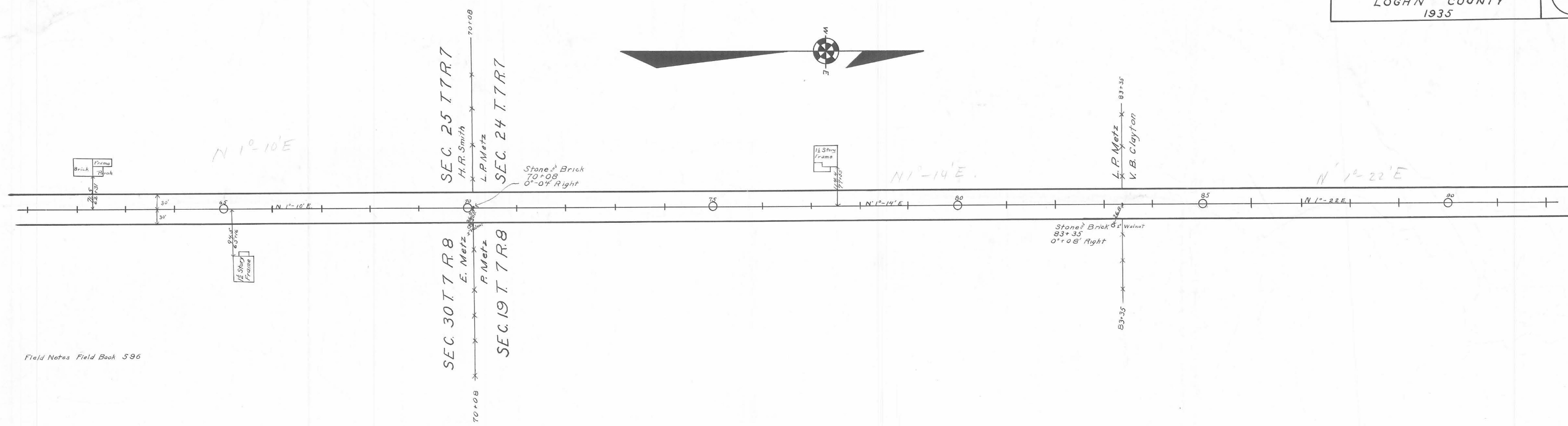


Surveyed by F.F. Wright
 Drawn by John Montgomery

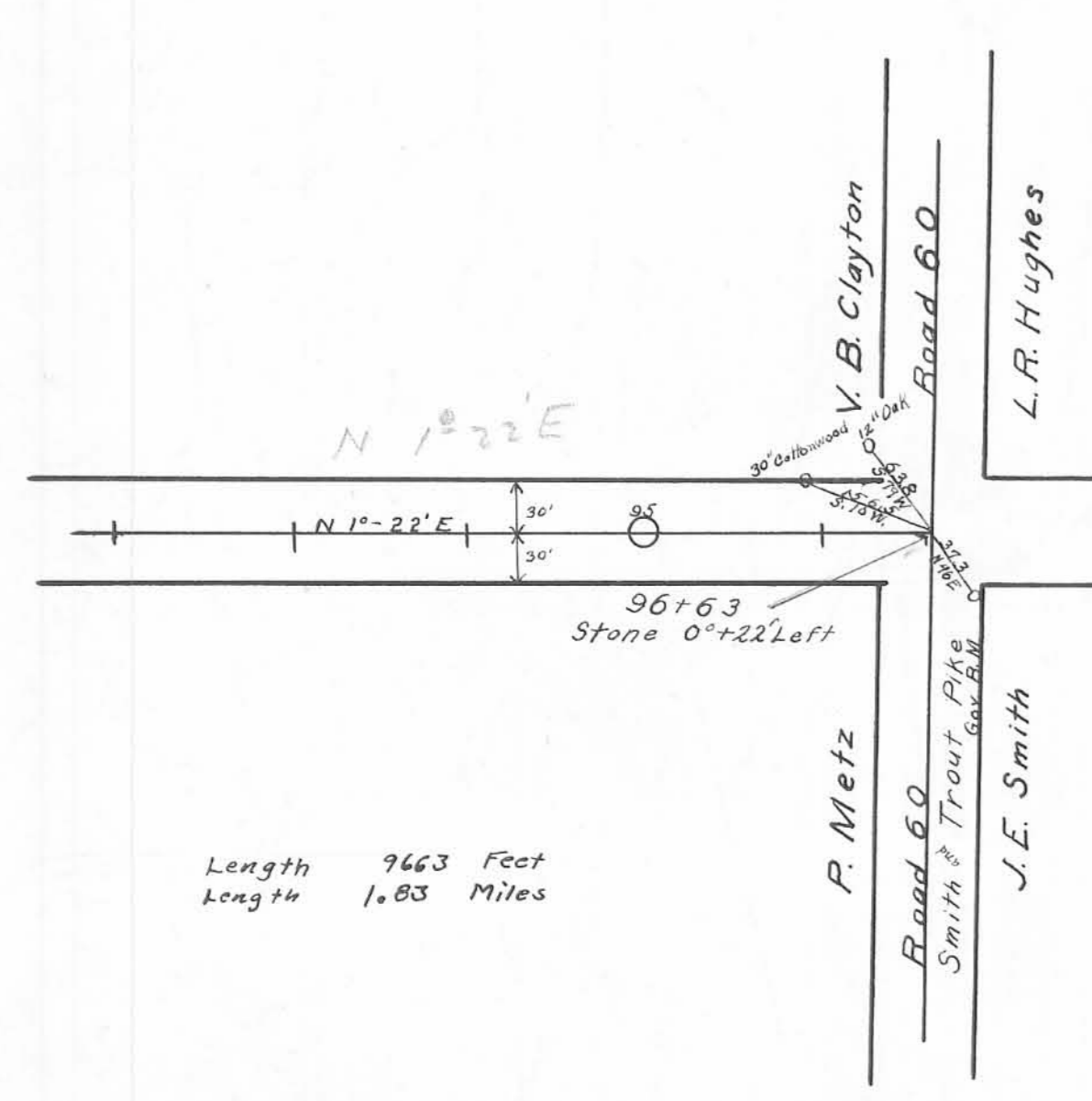
1663
 INDEXED ON MAP

X-23

X-23 B



Field Notes Field Book 596



Length 7663 Feet
 Length 1.403 Miles

Book 596

Surveyed by F.F. Wright
 Drawn by John Montgomery

1663
 INDEXED ON MAP