

EASEMENT FOR HIGHWAY PURPOSES

KNOW ALL MEN BY THESE PRESENTS: That We, The Undersigned, the Grantors, for and in consideration of the sum of One Dollar (\$1.00) and for other good and valuable considerations paid by the County of Logan, the Grantee, the receipt whereof is hereby acknowledged, do hereby grant, bargain, sell, convey and release to the said Grantee, its successors and assigns forever, a perpetual easement and right-of-way for public highway and road purposes, clear of all obstructions which interfere with the improvement and/or maintenance of the highway, in, upon and over the lands shown on this map.

TO HAVE AND TO HOLD said easement and right-of-way unto the Grantee, its successors and assigns forever.

And the said Grantors, for themselves and their heirs, executors, and administrators, hereby covenant with the said Grantee, its successors and assigns that they are the true and lawful owners of said premises, and are lawfully seized of the same in fee simple, and have good right and full power, to grant, bargain, sell, convey and release the same in manner aforesaid, and that the same are free and clear from all liens and encumbrances whatsoever, and that they will warrant and defend the same against all claims of all persons whatsoever.

And for the consideration aforesaid we hereby relinquish to said Grantee, its successors and assigns, all right and expectancy of dower in the above described premises.

IN WITNESS WHEREOF WE, the undersigned Grantors, have hereunto set our hands, the 30th day of September, in the year of our

Lord one thousand nine hundred and thirty nine

Signed and sealed in the presence of:
 Murray Jones
 Leo Fitzpatrick
 Mary Nagle Collins
 Leo Fitzpatrick
 J. L. Devine
 Wm H. Early
 J. E. Carpenter
 Josie G. Yoder

STATE OF OHIO }
 LOGAN COUNTY } ss:

Before me a Notary Public in and for said County and State, personally appeared the above named Fleetwood Carr, Leona Downing, Mary Nagle Collins, Martha Downing Phelps, Leo Fitzpatrick, J. L. Devine, Lulu M. Henning, Wm H. Early, J. E. Carpenter, Josie G. Yoder

who acknowledged that they did sign the foregoing instrument and that the same is their free act and deed.

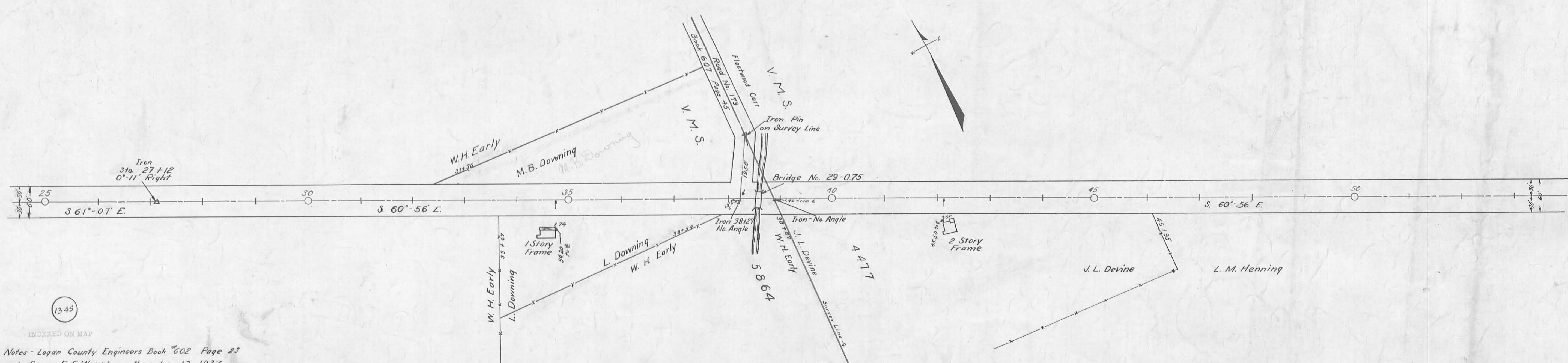
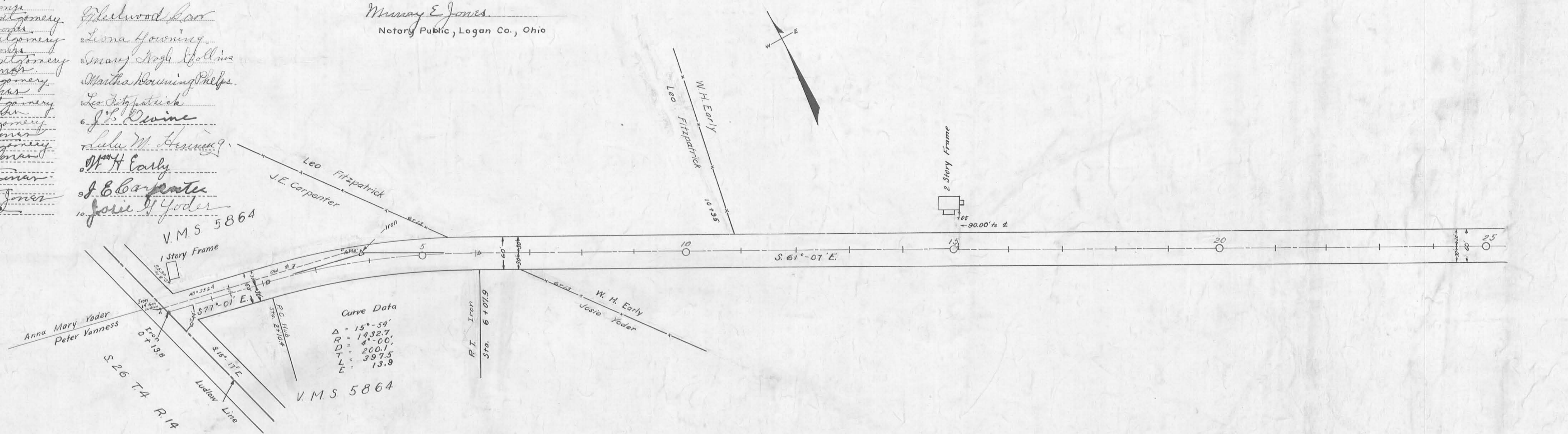
IN TESTIMONY WHEREOF I have hereunto set my hand and official seal at Bellefontaine, Ohio, this 30th day of September, A.D. 1939. My Commission Expires October 20, 1940

Murray E. Jones
 Notary Public, Logan Co., Ohio

OFFICE OF THE LOGAN COUNTY ENGINEER
 This plat has been approved as to ownership this 30th day of September, 1939.
 E. J. Love
 Tax Map Draftsman
 This plat has been approved and accepted by me this 1st day of November, 1940.
 Olin A. Incey
 County Engineer

OFFICE OF THE LOGAN COUNTY COMMISSIONERS
 This plat has been approved and accepted by us this 1st day of November, 1940.
 J. G. Wortman
 Board of County Commissioners
 R. D. Stout

ROAD NO. 29



INDEXED ON MAP

Field Notes - Logan County Engineers Book #602 Page 23
 Surveyed By F. F. Wright November 12, 1937
 Drawn By W. R. Wright July 15, 1939

X-29

X-29

EASEMENT FOR HIGHWAY PURPOSES
KNOW ALL MEN BY THESE PRESENTS:
That We, The Undersigned, the Grantors, for and in consideration of the sum of One Dollar (\$1.00) and for other good and valuable considerations paid by the County of Logan, the Grantee, the receipt whereof is hereby acknowledged, do hereby grant, bargain, sell, convey and release to the said Grantee, its successors and assigns forever, a perpetual easement to have and to hold said easement and right-of-way unto the Grantee, its successors and assigns forever.

And the said Grantors, for themselves and their heirs, executors, and administrators, hereby covenant with the said Grantee, its successors and assigns that they are the true and lawful owners of said premises, and are lawfully seized of the same in fee simple, and have good right and full power, to grant, bargain, sell, convey and release the same in manner aforesaid, and that the same are free and clear from all liens and encumbrances whatsoever, and that they will warrant and defend the same against all persons whomsoever.

And for the consideration aforesaid we hereby relinquish to said Grantee, its successors and assigns, all right and expectancy of Dower in the above described premises.
IN WITNESS WHEREOF WE, the undersigned Grantors, have hereunto set our hands, the 30th day of September, 1939, in the year of our Lord one thousand nine hundred and thirty-nine.

Signed and sealed in the presence of:
Murray E. Jones
Fred M. Colloch
Paul A. Wilkins
Freda J. Wilkins

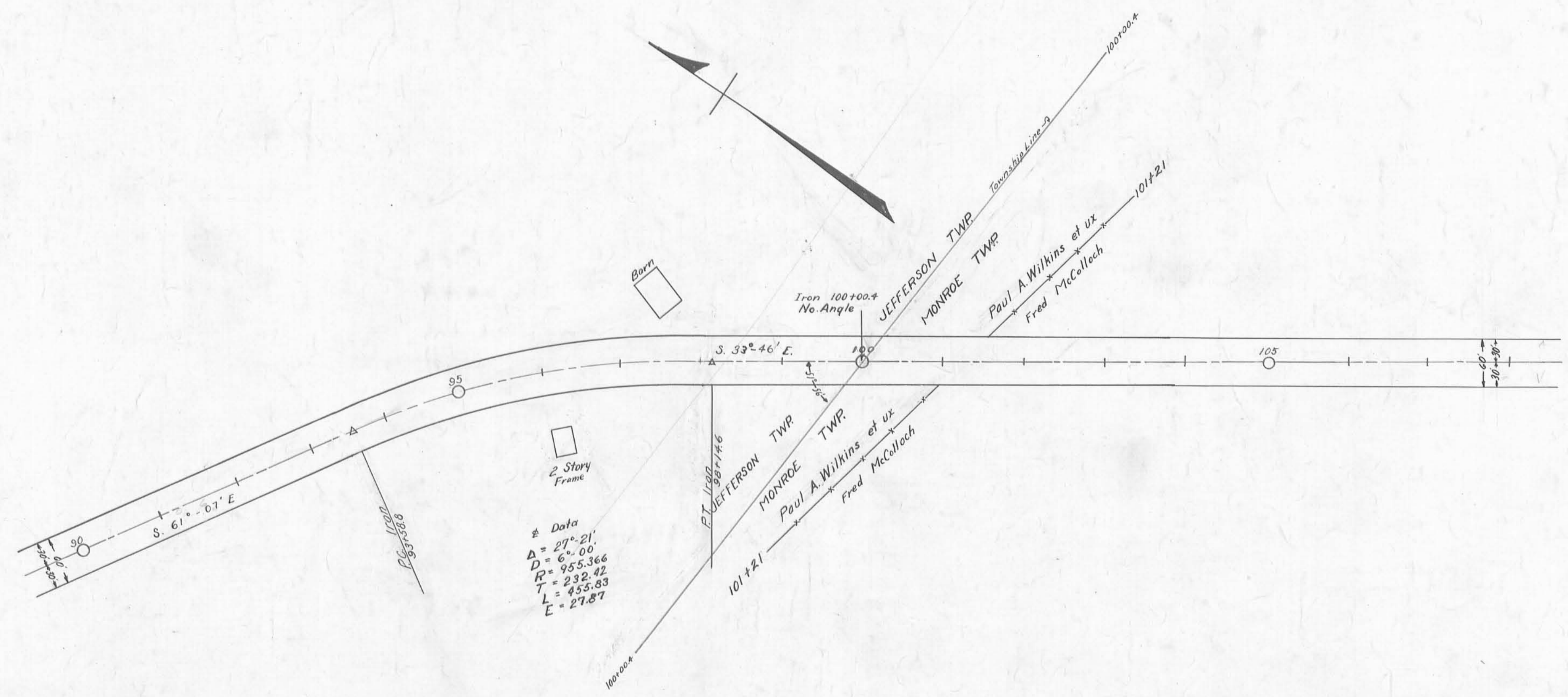
STATE OF OHIO }
LOGAN COUNTY }
Before me a Notary Public in and for said County and State, personally appeared the above named Fred M. Colloch, Paul A. Wilkins, Freda J. Wilkins.

who acknowledged that they did sign the foregoing instrument and that the same is their free act and deed.
IN TESTIMONY WHEREOF I have hereunto set my hand and official seal at Bellefontaine, Ohio, this 30th day of September, A.D. 1939.
My Commission Expires Oct 20, 1940

Murray E. Jones
Notary Public, Logan Co., Ohio

OFFICE OF THE LOGAN COUNTY ENGINEER
This plat has been approved as to ownership this 30th day of September 1939.
E. H. Love
Tax Map Draftsman
This plat has been approved and accepted by me this 1st day of November 1940.
Oliver A. Dinsley
County Engineer

OFFICE OF THE LOGAN COUNTY COMMISSIONERS
This plat has been approved and accepted by us this 1st day of November 1940.
J. A. Norton
E. H. Geyer
R. L. Stout
Board of County Commissioners



ROAD NO. 29

1345

INDEXED ON MAP
Field Notes - Logan County Engineers' Book #602 Page 23
Surveyed By F.F. Wright November 12, 1937
Drawn By W.R. Wright July 15, 1939

X-29

X-29