

EASEMENT FOR HIGHWAY PURPOSES
KNOW ALL MEN BY THESE PRESENTS:
That We, The Undersigned, the Grantors, for and in consideration of the sum of One Dollar (\$1.00) and for other good and valuable considerations paid by the County of Logan, the Grantee, the receipt whereof is hereby acknowledged, do hereby grant, bargain, sell, convey and release to the said Grantee, its successors and assigns forever, a perpetual easement and right-of-way for public highway and road purposes, clear of all obstructions which interfere with the improvement and/or maintenance of the highway, in, upon and over the lands shown on this map.
TO HAVE AND TO HOLD said easement and right-of-way unto the Grantee, its successors and assigns forever.
And the said Grantors, for themselves and their heirs, executors, and administrators, hereby covenant with the said Grantee, its successors and assigns that they are the true and lawful owners of said premises, and are lawfully seized of the same in fee simple, and have good right and full power, to grant, bargain, sell, convey and release the same in manner aforesaid, and that the same are free and clear from all liens and encumbrances whatsoever, and that they will warrant and defend the same against all claims of all persons whomsoever.
And for the consideration aforesaid we hereby relinquish to said Grantee, its successors and assigns, all right and expectancy of Power in the above described premises.
IN WITNESS WHEREOF WE, the undersigned Grantors, have hereunto set our hands, the sixth day of January in the year of our Lord one thousand nine hundred and forty-one
Signed and sealed in the presence of:

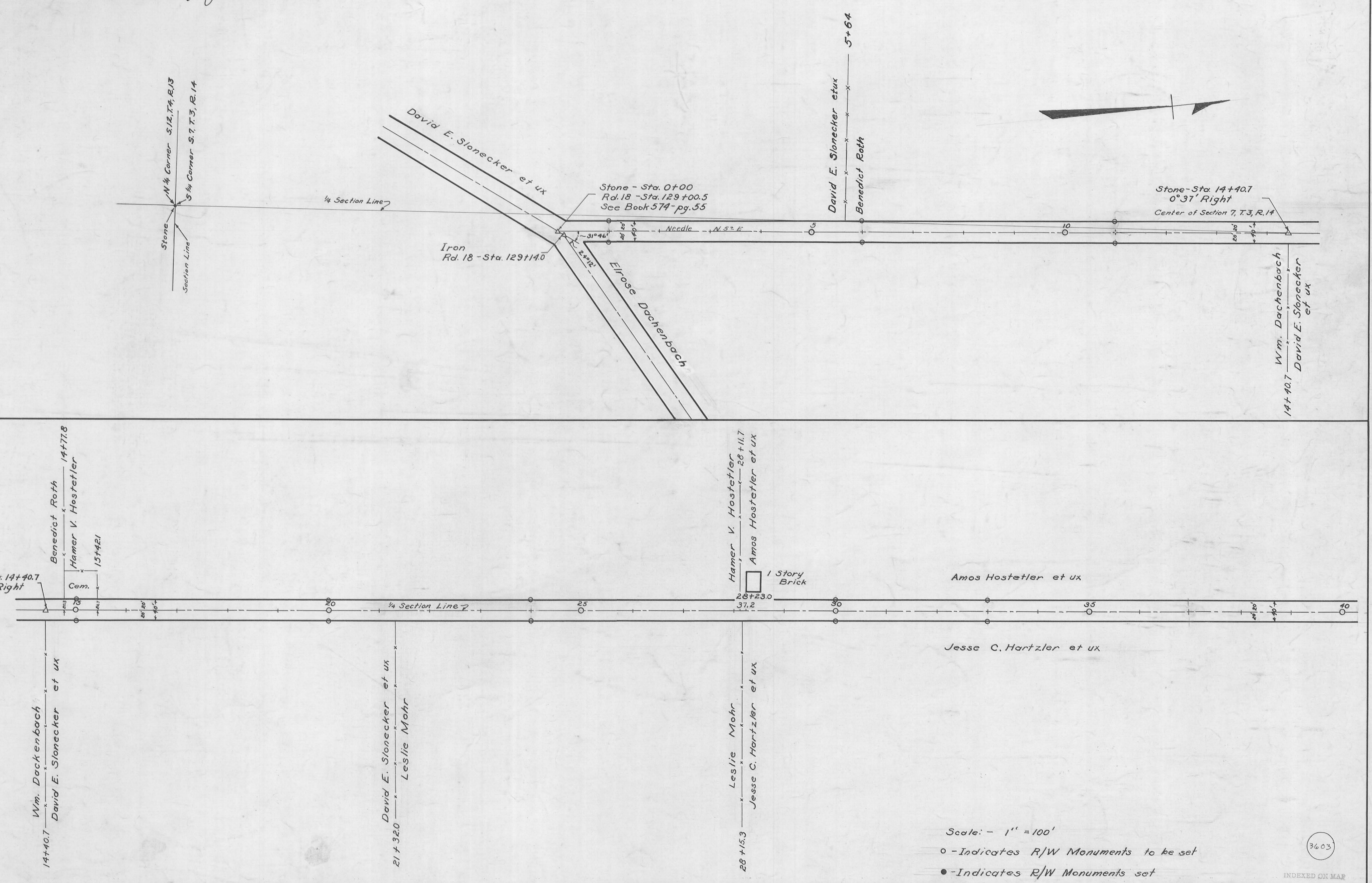
STATE OF OHIO }
LOGAN COUNTY }
Before me a Notary Public in and for said County and State, personally appeared the above named William J. Dachenbach, Elnose Dachenbach, David E. Stonecker, Lena B. Stonecker, Jesse C. Hartzler, Hamer V. Hostetler, Leah C. Hostetler, Herman H. Roth, Executor for Benedict Roth, Mrs. Nannie Roth, Amos Hostetler, Emma Hostetler and Leslie Mohr.
who acknowledged that they did sign the foregoing instrument and that the same is their free act and deed.
IN TESTIMONY WHEREOF I have hereunto set my hand and official seal at Bellefontaine, Ohio this sixth day of January, A.D. 1941.
My Commission Expires Oct. 20, 1943 Murray Jones

OFFICE OF THE LOGAN COUNTY ENGINEER
This plat has been approved as to ownership this sixth day of January 1941.
E. K. Cole
Tax Map Draftsman
This plat has been approved and accepted by me this _____ day of _____ 19____.

County Engineer

OFFICE OF THE LOGAN COUNTY COMMISSIONERS
This plat has been approved and accepted by us this 23 day of July 1936.
Hugh Rosebuck
Alfred Langworthy
A. H. Lamb
Board of County Commissioners

1. William J. Dachenbach M. J. Jones
2. Elnose Dachenbach M. J. Jones
3. David E. Stonecker M. J. Jones
4. Lena B. Stonecker M. J. Jones
5. Jesse C. Hartzler M. J. Jones
6. Hamer V. Hostetler M. J. Jones
7. Leah C. Hostetler M. J. Jones
8. Herman H. Roth, Ex. M. J. Jones
9. Mrs. Nannie Roth M. J. Jones
10. Amos Hostetler M. J. Jones
11. Emma Hostetler M. J. Jones
12. Leslie Mohr M. J. Jones



ROAD NO. 198

X-198

Surveyed by E. K. Cole
Drawn by Carl E. Keysor
Field Book 614

Scale: - 1" = 100'
o - Indicates R/W Monuments to be set
● - Indicates R/W Monuments set

3603
INDEXED ON MAP

EASEMENT FOR HIGHWAY PURPOSES
KNOW ALL MEN BY THESE PRESENTS:
That We, The Undersigned, the Grantors, for and in consideration of the sum of One Dollar (\$1.00) and for other good and valuable considerations paid by the County of Logan, the Grantee, the receipt whereof is hereby acknowledged, do hereby grant, bargain, sell, convey and release to the said Grantee, its successors and assigns forever, a perpetual easement and right-of-way for public highway and road purposes, clear of all obstructions which interfere with the improvement and/or maintenance of the highway, in, upon and over the lands shown on this map.
TO HAVE AND TO HOLD said easement and right-of-way unto the Grantee, its successors and assigns forever.
And the said Grantors, for themselves and their heirs, executors, and administrators, hereby covenant with the said Grantee, its successors and assigns that they are the true and lawful owners of said premises, and are lawfully seized of the same in fee simple, and have good right and full power, to grant, bargain, sell, convey and release the same in the manner aforesaid, and that the same are free and clear from all liens and encumbrances whatsoever, and that they will warrant and defend the same against all claims of all persons whomsoever.
And for the consideration aforesaid we hereby relinquish to said Grantee, its successors and assigns, all right and expectancy of Dower in the above described premises.
IN WITNESS WHEREOF WE, the undersigned Grantors, have hereunto set our hands, the sixth day of January in the year of our Lord one thousand nine hundred and forty-one
Signed and sealed in the presence of:

STATE OF OHIO
LOGAN COUNTY
Before me a Notary Public in and for said County and State, personally appeared the above named James I. Bell, Milton Jacobs, Nellie Jacobs, Charles E. Ewing, Aaron B. Barnes, Emma B. Barnes, Elmer S. Miller, Mrs. Elmer S. Miller, R.L. Fultz, Mrs. Blanche Sigenthaler, Mollie Detrick, H. W. Ewing and Mrs. Dora A. Ewing
who acknowledged that they did sign the foregoing instrument and that the same is their free act and deed.
IN TESTIMONY WHEREOF I have hereunto set my hand and official seal at Bellefontaine, Ohio this 6th day of January, A.D. 1941.
My Commission Expires Oct. 20, 1943. Murray J. Jones

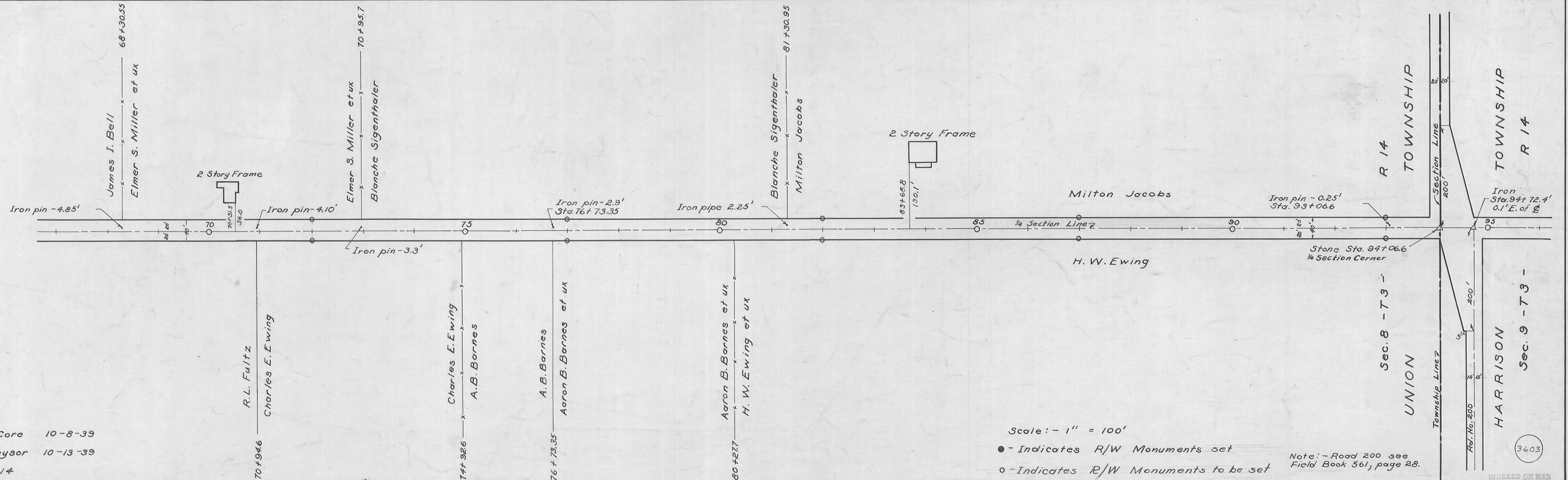

OFFICE OF THE LOGAN COUNTY ENGINEER
This plat has been approved as to ownership this sixth day of January 1941.
E. K. Core
Tax Map Draftsman
This plat has been approved and accepted by me this _____ day of _____ 19____.

County Engineer

OFFICE OF THE LOGAN COUNTY COMMISSIONERS
This plat has been approved and accepted by us this 23 day of July 1951.
Hugh Roubuck

Board of County Commissioners
H. B. Kane

- 1. James I. Bell Murray & Jones
- 2. Milton Jacobs William R. Wright
- 3. Nellie Jacobs Murray & Jones
- 4. Charles E. Ewing William R. Wright
- 5. Aaron B. Barnes Murray & Jones
- 6. Emma B. Barnes William R. Wright
- 7. Elmer S. Miller Murray & Jones
- 8. Mrs. Elmer S. Miller William R. Wright
- 9. Mrs. Blanche Sigenthaler Murray & Jones
- 10. Mollie Detrick William R. Wright
- 11. H. W. Ewing Murray & Jones
- 12. Mrs. Dora A. Ewing William R. Wright



Surveyed by E. K. Core 10-8-39
Drawn by Carl E. Keysor 10-13-39
Field Book 614

Scale: - 1" = 100'
● - Indicates R/W Monuments set
○ - Indicates R/W Monuments to be set

Note: - Road 200 see Field Book 561, page 28.

3403

ROAD NO. 198

861-X