

EASEMENT FOR HIGHWAY PURPOSES
KNOW ALL MEN BY THESE PRESENTS:
That We, The Undersigned, the Grantors, for and in consideration of the sum of One Dollar (\$1.00) and for other good and valuable considerations paid by the County of Logan, the Grantee, the receipt whereof is hereby acknowledged, do hereby grant, bargain, sell, convey and release to the said Grantee, its successors and assigns forever, a perpetual easement and right-of-way for public highway and road purposes, clear of all obstructions which interfere with the improvement and/or maintenance of the highway, in, upon and over the lands shown on this map.
TO HAVE AND TO HOLD said easement and right-of-way unto the Grantee, its successors and assigns forever.
And the said Grantors, for themselves and their heirs, executors, and administrators, hereby covenant with the said Grantee, its successors and assigns that they are the true and lawful owners of said premises, and are lawfully seized of the same in fee simple, and have good right and full power, to grant, bargain, sell, convey and release the same in manner aforesaid, and that the same are free and clear from all liens and encumbrances whatsoever, and that they will warrant and defend the same against all claims of all persons whatsoever.
And for the consideration aforesaid we hereby relinquish to said Grantee, its successors and assigns, all right and expectancy of Dower in the above described premises.
IN WITNESS WHEREOF WE, the undersigned Grantors, have hereunto set our hands, the _____ day of _____ in the year of our Lord one thousand nine hundred and thirty _____
Signed and sealed in the presence of:

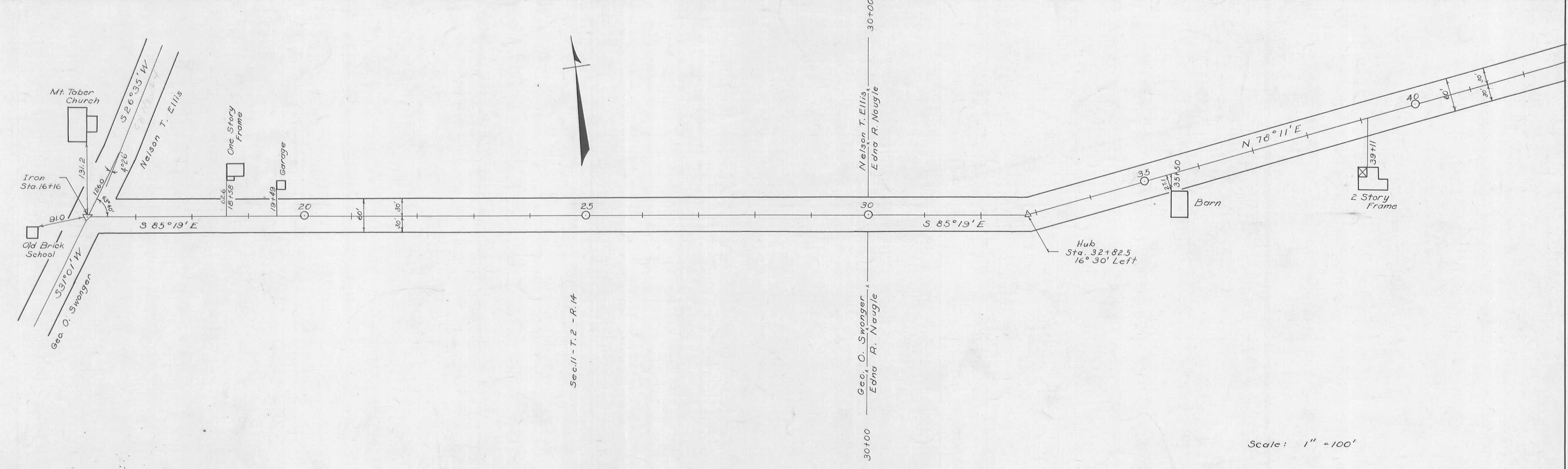
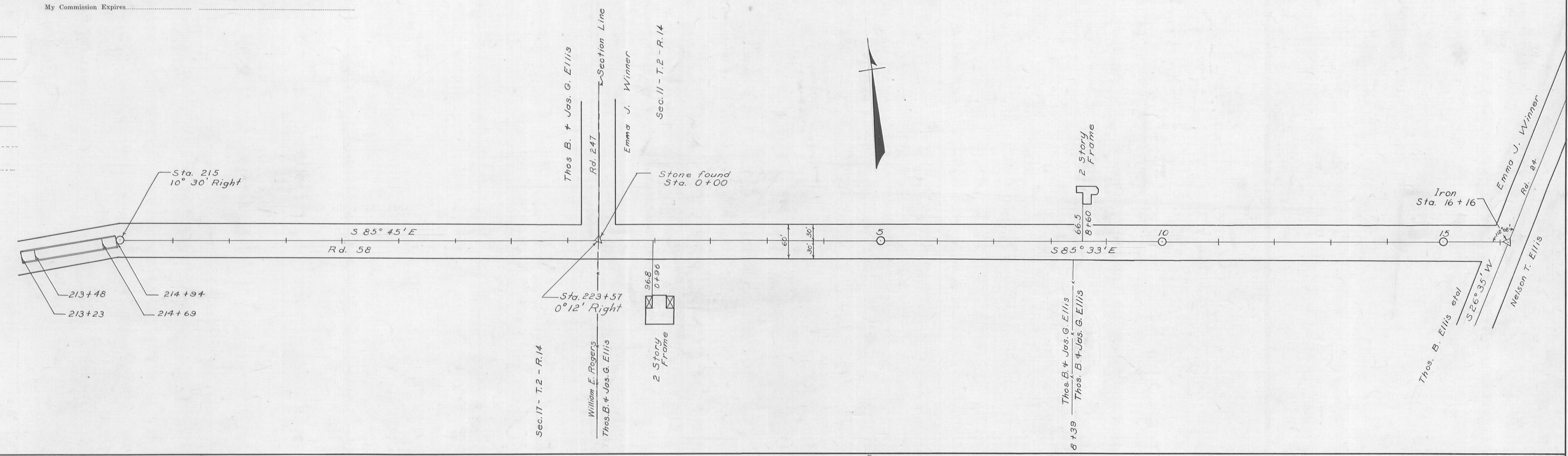
STATE OF OHIO }
LOGAN COUNTY } 1939
Before me a _____ in and for said County and State, personally appeared the above named _____
_____ who acknowledged that _____ he _____ did sign the foregoing instrument and that the same is _____ free act and deed.
IN TESTIMONY WHEREOF I have hereunto set my hand and official seal at _____ this _____ day of _____, A.D. 1939.
My Commission Expires _____

OFFICE OF THE LOGAN COUNTY ENGINEER
This plat has been approved as to ownership this _____ day of _____ 1939
Daniel C. Hillert
Tax Map Draftsman
This plat has been approved and accepted by me this _____ day of _____ 1939

County Engineer

OFFICE OF THE LOGAN COUNTY COMMISSIONERS
This plat has been approved and accepted by us this _____ day of _____ 1939
John R. Sheckey
Ray Downing Board of County Commissioners
Harvey C. Penick

- 1 _____
- 2 _____
- 3 _____
- 4 _____
- 5 _____
- 6 _____
- 7 _____



RD. NO. 207

Surveyed by F.F. Wright 8-4-36
Drawn by G.E. Keysor 6-16-39
Field Book No. 601 Pages 4-16
INDEXED ON MAP

1732

Scale: 1" = 100'

X-207

X-207

EASEMENT FOR HIGHWAY PURPOSES

KNOW ALL MEN BY THESE PRESENTS: That We, The Undersigned, the Grantors, for and in consideration of the sum of One Dollar (\$1.00) and for other good and valuable considerations paid by the County of Logan, the Grantee, the receipt whereof is hereby acknowledged, do hereby grant, bargain, sell, convey and release to the said Grantee, its successors and assigns forever, a perpetual easement and right-of-way for public highway and road purposes, clear of all obstructions which interfere with the improvement and/or maintenance of the highway, in, upon and over the lands shown on this map.

TO HAVE AND TO HOLD said easement and right-of-way unto the Grantee, its successors and assigns forever.

And the said Grantors, for themselves and their heirs, executors, and administrators, hereby covenant with the said Grantee, its successors and assigns that they are the true and lawful owners of said premises, and are lawfully seized of the same in fee simple, and have good right and full power, to grant, bargain, sell, convey and release the same in manner aforesaid, and that the same are free and clear from all liens and encumbrances whatsoever, and that they will warrant and defend the same against all claims of all persons whomsoever.

And for the consideration aforesaid we hereby relinquish to said Grantee, its successors and assigns, all right and expectancy of Dower in the above described premises.

IN WITNESS WHEREOF WE, the undersigned Grantors, have hereunto set our hands, the _____ day of _____ in the year of our Lord one thousand nine hundred and thirty _____

Signed and sealed in the presence of:

1. _____
2. _____
3. _____
4. _____
5. _____
6. _____
7. _____
8. _____

STATE OF OHIO }
LOGAN COUNTY } ss:

Before me a _____ in and for said County and State, personally appeared the above named _____

who acknowledged that _____ did sign the foregoing instrument and that the same is _____ free act and deed.

IN TESTIMONY WHEREOF I have hereunto set my hand and official seal at _____ this _____ day of _____, A.D. 1939.

My Commission Expires _____

OFFICE OF THE LOGAN COUNTY ENGINEER

This plat has been approved as to ownership this _____ day of _____

Abner H. Beck 1939
Daniel E. Hillert
Tax Map Draftsman

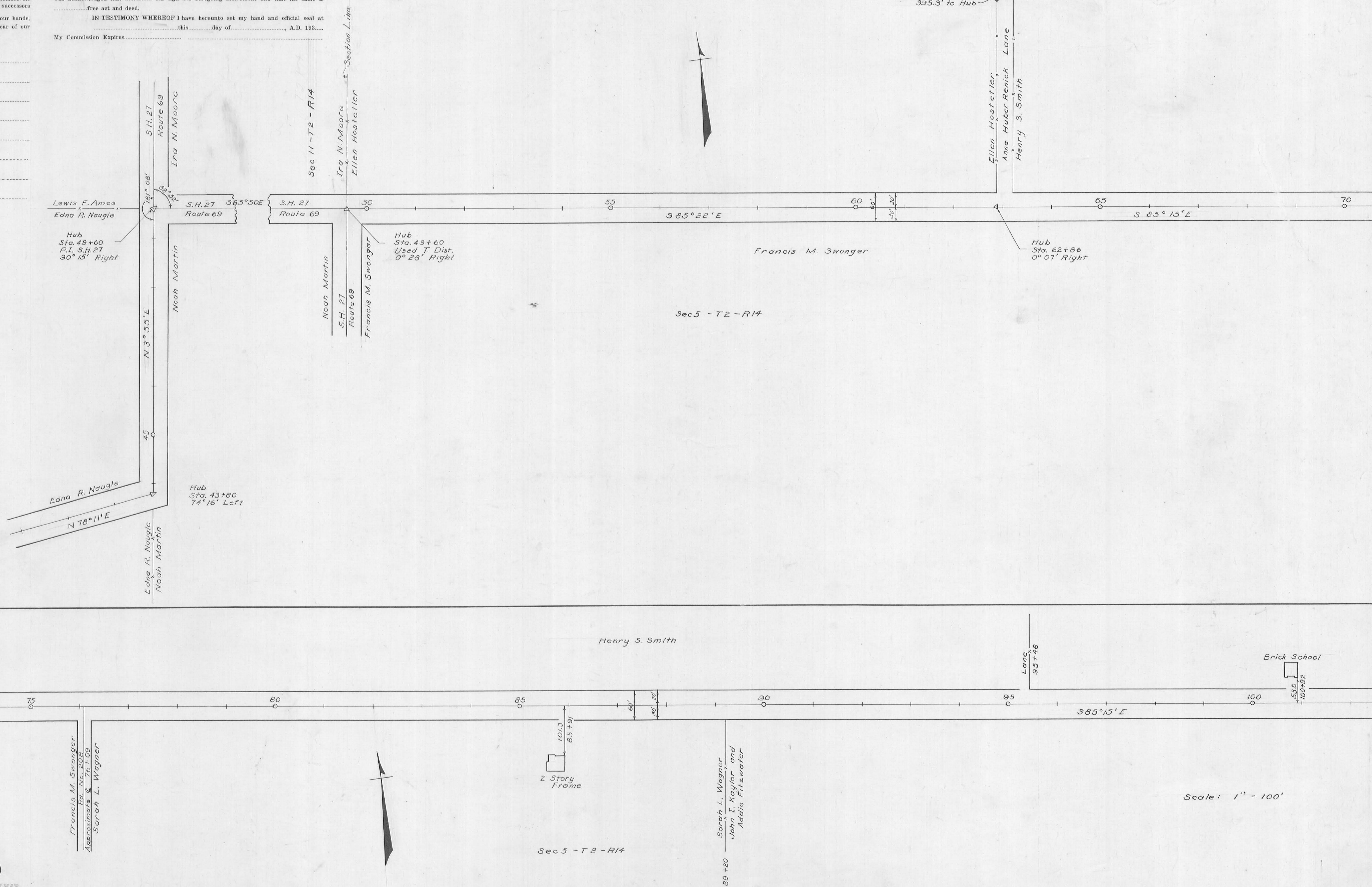
This plat has been approved and accepted by me this _____ day of _____

County Engineer

OFFICE OF THE LOGAN COUNTY COMMISSIONERS

This plat has been approved and accepted by us this _____ day of _____

John R. Sankoff
Don Downing Board of County Commissioners
Henry C. Keeble



RD. NO. 207

Surveyed by F.F. Wright 8-5-36
Drawn by C.E. Keysor 6-19-39
Field Book No. 601

1732
INDEXED ON MAP

EASEMENT FOR HIGHWAY PURPOSES
KNOW ALL MEN BY THESE PRESENTS:
That We, The Undersigned, the Grantors, for and in consideration of the sum of One Dollar (\$1.00) and for other good and valuable considerations paid by the County of Logan, the Grantee, the receipt whereof is hereby acknowledged, do hereby grant, bargain, sell, convey and release to the said Grantee, its successors and assigns forever, a perpetual easement and right-of-way for public highway and road purposes, clear of all obstructions which interfere with the improvement and/or maintenance of the highway, in, upon and over the lands shown on this map.
TO HAVE AND TO HOLD said easement and right-of-way unto the Grantee, its successors and assigns forever.
And the said Grantors, for themselves and their heirs, executors, and administrators, hereby covenant with the said Grantee, its successors and assigns that they are the true and lawful owners of said premises, and are lawfully seized of the same in fee simple, and have good right and full power, to grant, bargain, sell, convey and release the same in manner aforesaid, and that the same are free and clear from all liens and encumbrances whatsoever, and that they will warrant and defend the same against all claims of all persons whomsoever.
And for the consideration aforesaid we hereby relinquish to said Grantee, its successors and assigns, all right and expectancy of Dower in the above described premises.
IN WITNESS WHEREOF WE, the undersigned Grantors, have hereunto set our hands, the _____ day of _____ in the year of our Lord one thousand nine hundred and thirty _____
Signed and sealed in the presence of:

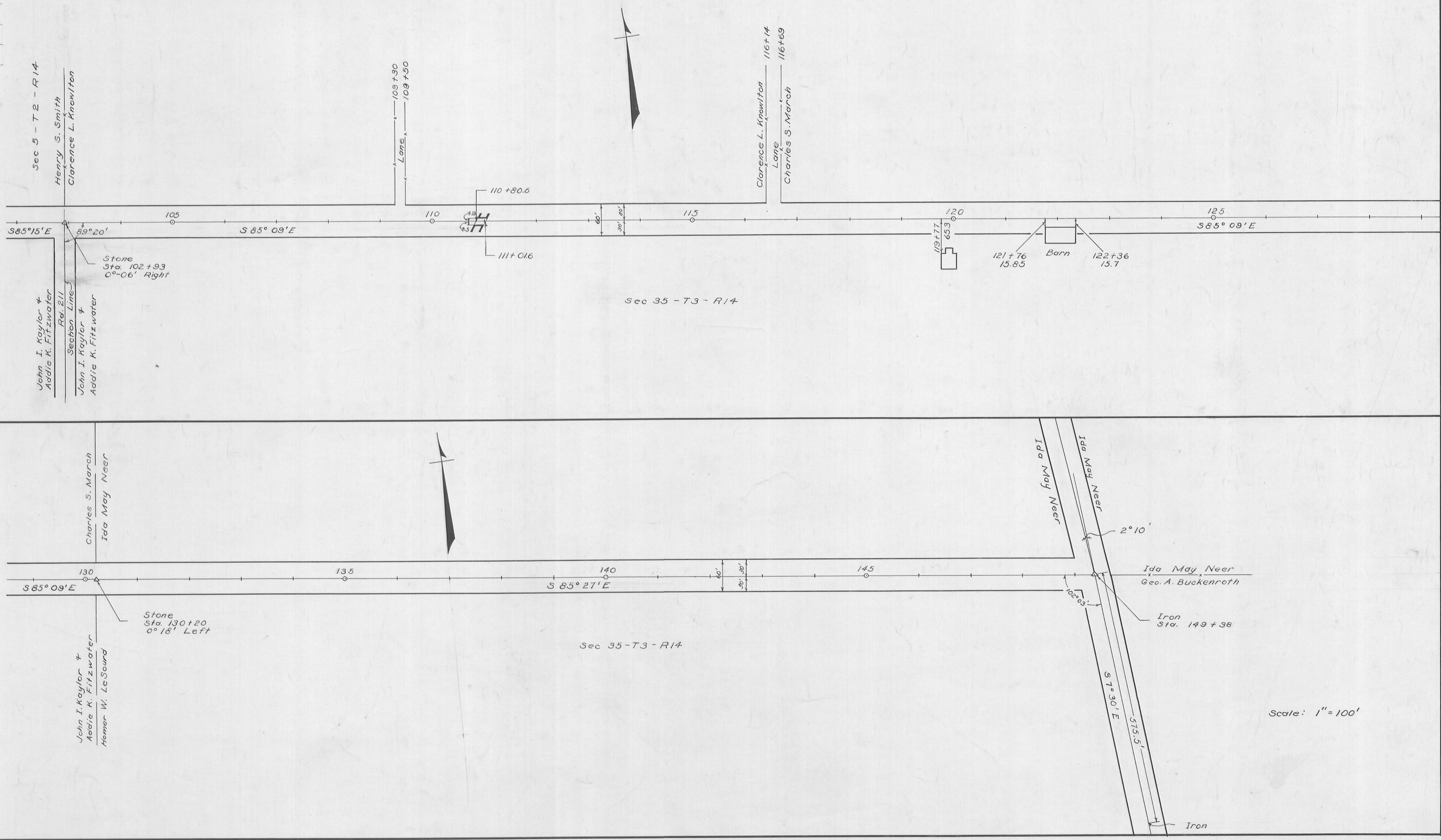
STATE OF OHIO }
LOGAN COUNTY }
Before me a _____ in and for said County and State, personally appeared the above named _____
_____ who acknowledged that _____ did sign the foregoing instrument and that the same is _____ free act and deed.
IN TESTIMONY WHEREOF I have hereunto set my hand and official seal at _____ this _____ day of _____, A.D. 193____
My Commission Expires _____

OFFICE OF THE LOGAN COUNTY ENGINEER
This plat has been approved as to ownership this _____ day of _____
November 22 1939
Daniel C. Gilbert
Tax Map Draftsman
This plat has been approved and accepted by me this _____ day of _____ 193____

County Engineer

OFFICE OF THE LOGAN COUNTY COMMISSIONERS
This plat has been approved and accepted by us this _____ day of _____
John R. Ingle
Don Downing
Harry C. Jenell
Board of County Commissioners

- 1 _____
- 2 _____
- 3 _____
- 4 _____
- 5 _____
- 6 _____
- 7 _____



Surveyed by F.F. Wright 8-5-36
Drawn by C.E. Keyser 7-1-39
Field Book No. 601

17 32
INDEXED ON MAP

RD. NO. 207

X-207

X-207