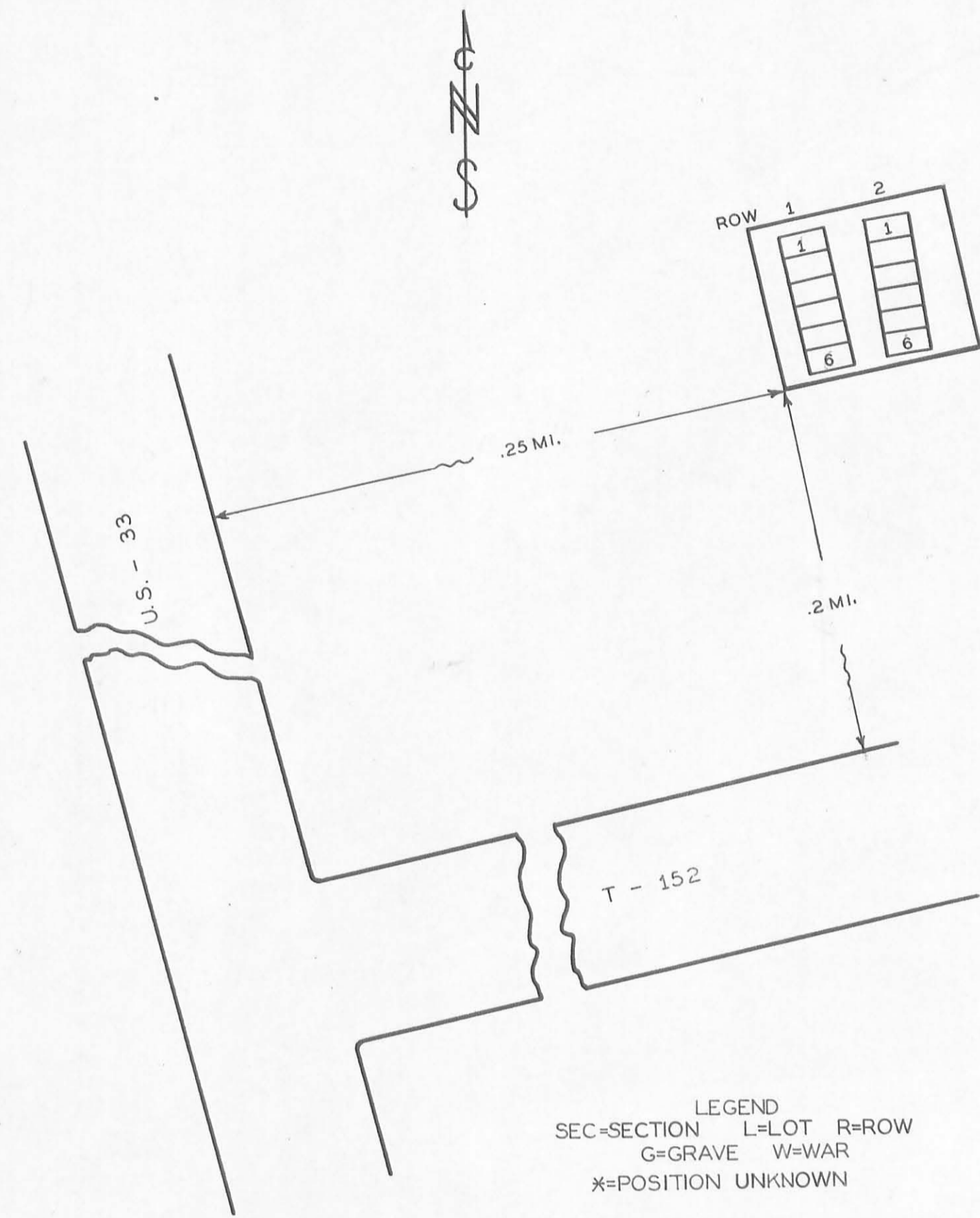


NAME	SEC	L	R	G	W
MOORE ISAAC W.	4	6	19		
MOORE QUINCY A.	7	10			
MOORE RAPHAEL	5	19			
MOORE THOMAS M.	4	6	19		
MOORE WILLIAM	5	19			



**BANKS CEMETERY**

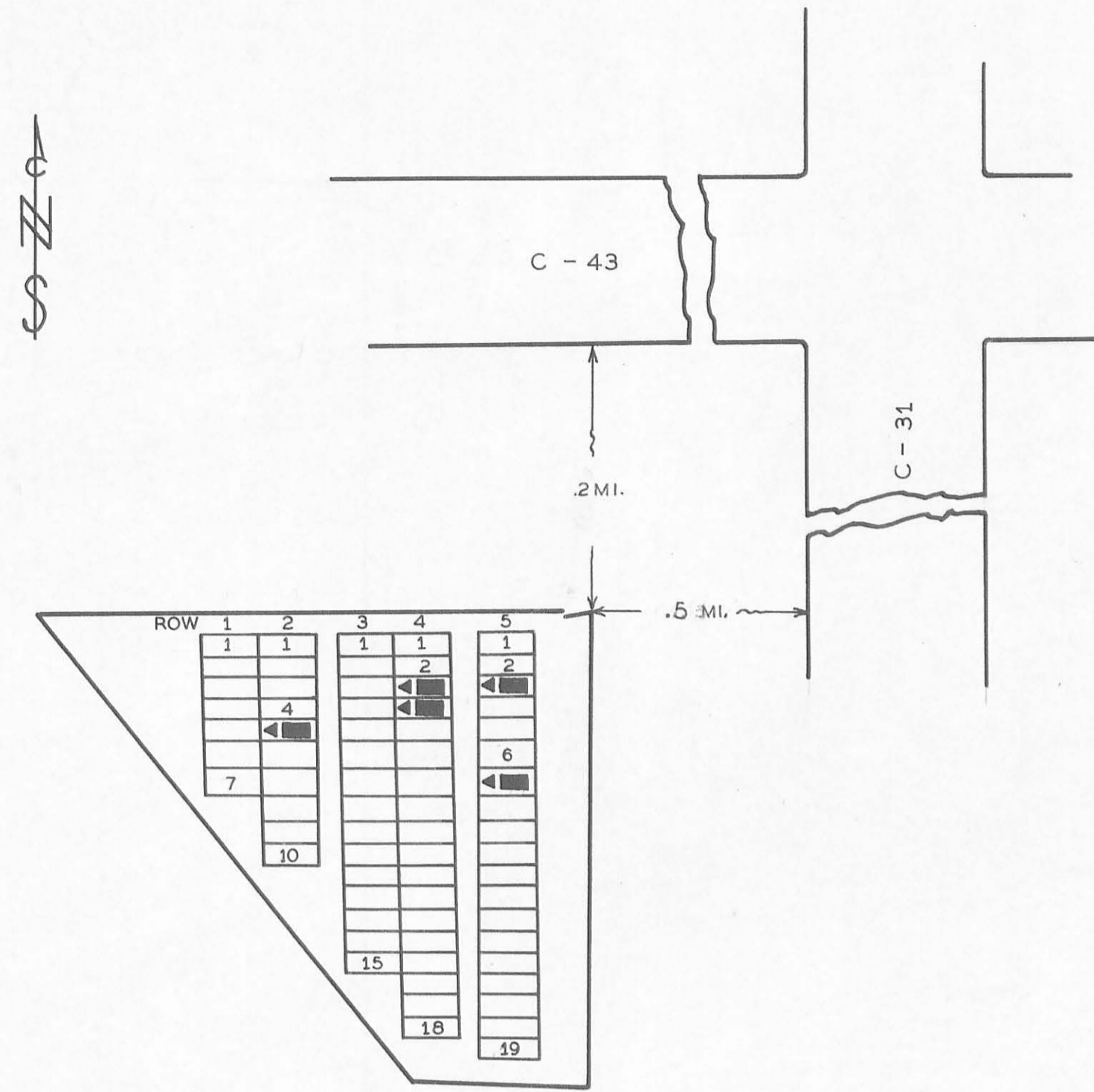
LOGAN CO. PERRY TWP.

OFFICIAL PROJECT NOS. 465-42-3-467 & 665-42-3-232

<p><b>LEGEND</b></p> <p>① REVOLUTIONARY WAR</p> <p>⑩ WAR OF 1812</p> <p>⑯ MEXICAN WAR</p> <p>⑲ CIVIL WAR</p> <p>⑳ SPANISH AM. WAR</p> <p>⑳ WORLD WAR</p>	<p><b>HISTORY</b></p>
--	-----------------------

SCALE 1" = 20'      ACRES 0.02

46-10-6



**MOORE CEMETERY**

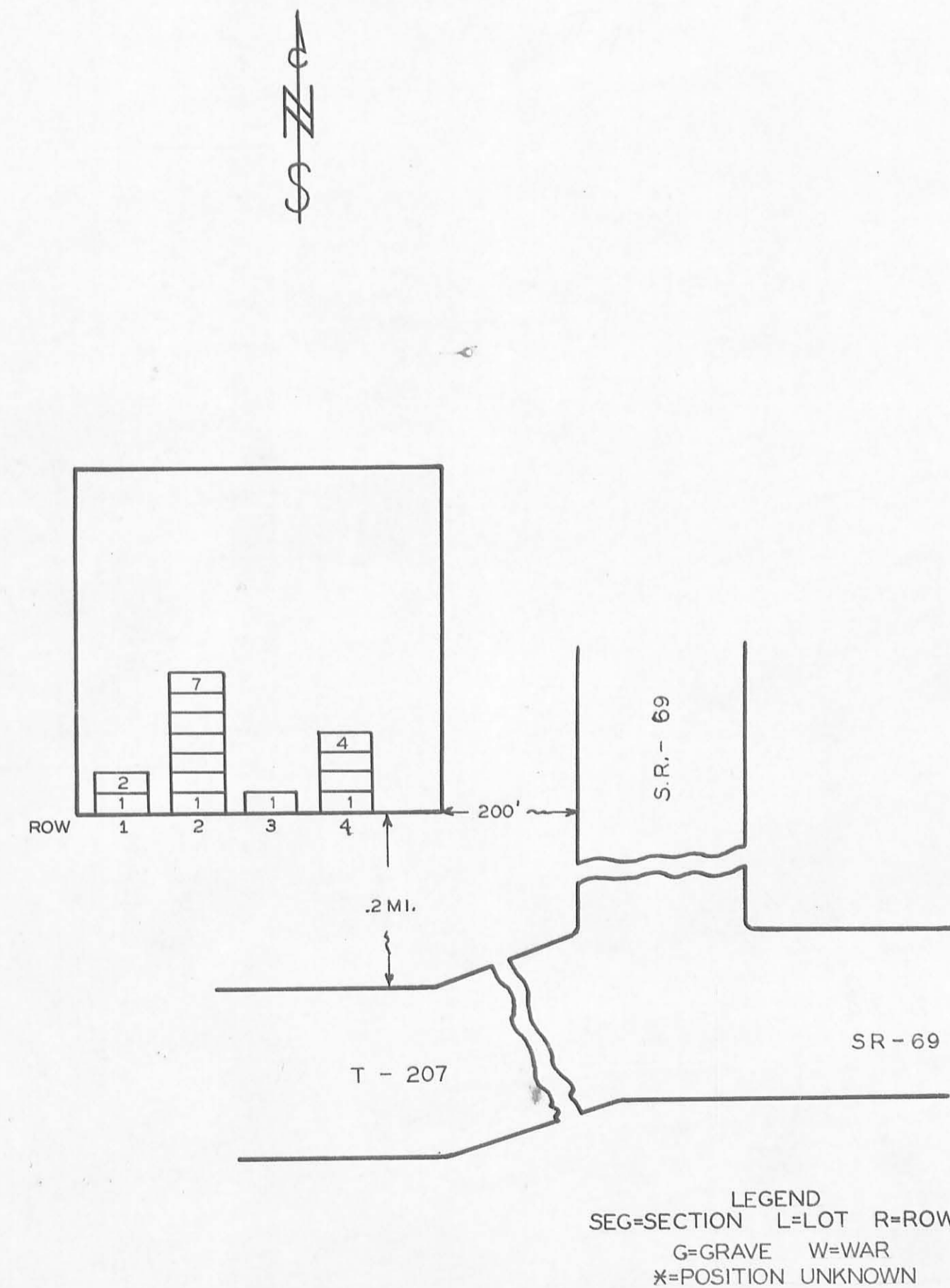
LOGAN CO. UNION TWP.

OFFICIAL PROJECT NOS. 465-42-3-467 & 665-42-3-232

<p><b>LEGEND</b></p> <p>① REVOLUTIONARY WAR</p> <p>⑩ WAR OF 1812</p> <p>⑯ MEXICAN WAR</p> <p>⑲ CIVIL WAR</p> <p>⑳ SPANISH AM. WAR</p> <p>⑳ WORLD WAR</p>	<p><b>HISTORY</b></p>
--	-----------------------

SCALE 1" = 20'      ACRES 0.1

46-15-5



**AMOS CEMETERY**

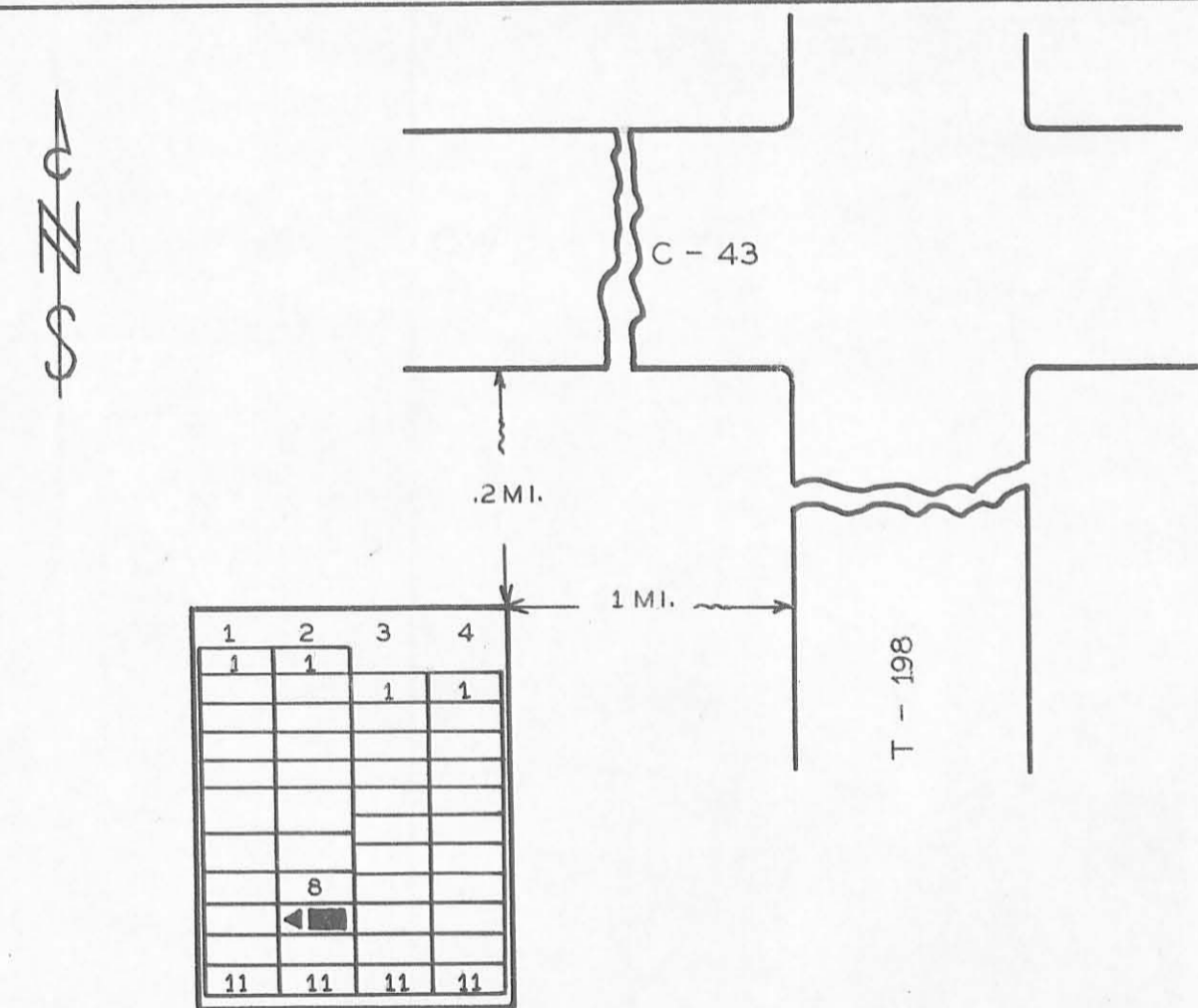
LOGAN CO. WASHINGTON TWP.

OFFICIAL PROJECT NOS. 465-42-3-467 & 665-42-3-232

<p><b>LEGEND</b></p> <p>① REVOLUTIONARY WAR</p> <p>⑩ WAR OF 1812</p> <p>⑯ MEXICAN WAR</p> <p>⑲ CIVIL WAR</p> <p>⑳ SPANISH AM. WAR</p> <p>⑳ WORLD WAR</p>	<p><b>HISTORY</b></p>
--	-----------------------

SCALE 1" = 20'      ACRES 0.063

46-16-3



NAME	SECT	L	R	G	W
SEGAR DAVID	2	9	10		

**ZIEGLER CEMETERY**

LOGAN CO. UNION TWP.

OFFICIAL PROJECT NOS. 465-42-3-467 & 665-42-3-232

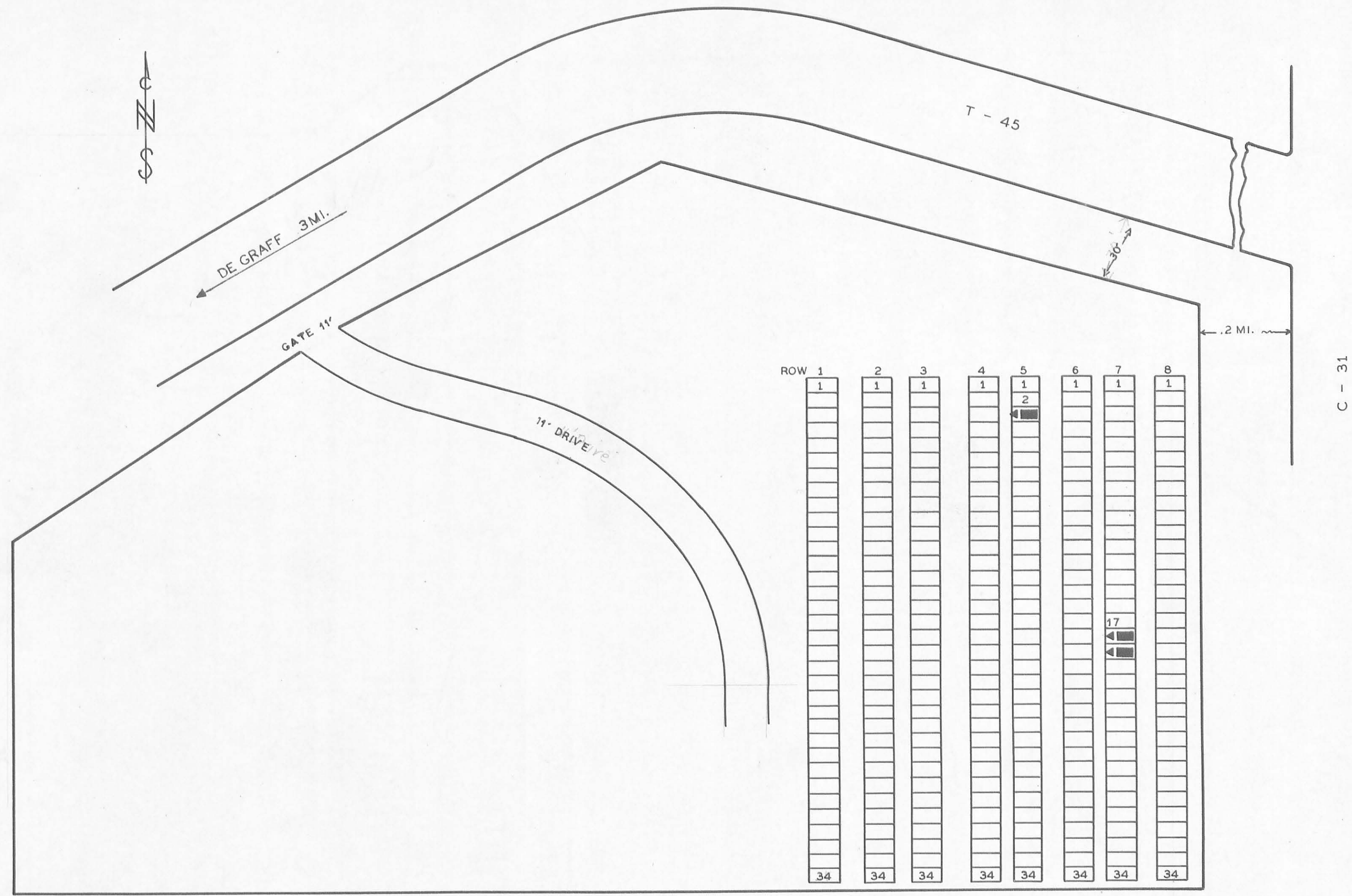
<p><b>LEGEND</b></p> <p>① REVOLUTIONARY WAR</p> <p>⑩ WAR OF 1812</p> <p>⑯ MEXICAN WAR</p> <p>⑲ CIVIL WAR</p> <p>⑳ SPANISH AM. WAR</p> <p>⑳ WORLD WAR</p>	<p><b>HISTORY</b></p>
--	-----------------------

SCALE 1" = 20'      ACRES 0.03

46-15-6



NAME	SEC	L	R	G	W
DETRICK DAVID	5			3	19
KAYLOR DANIEL H.	7			18	19
KAYLOR HENRY H.	7			19	19



**BRENNERS CEMETERY**  
LOGAN CO. UNION TWP.  
OFFICIAL PROJECT NOS. 465-42-3-467&665-42-3-232

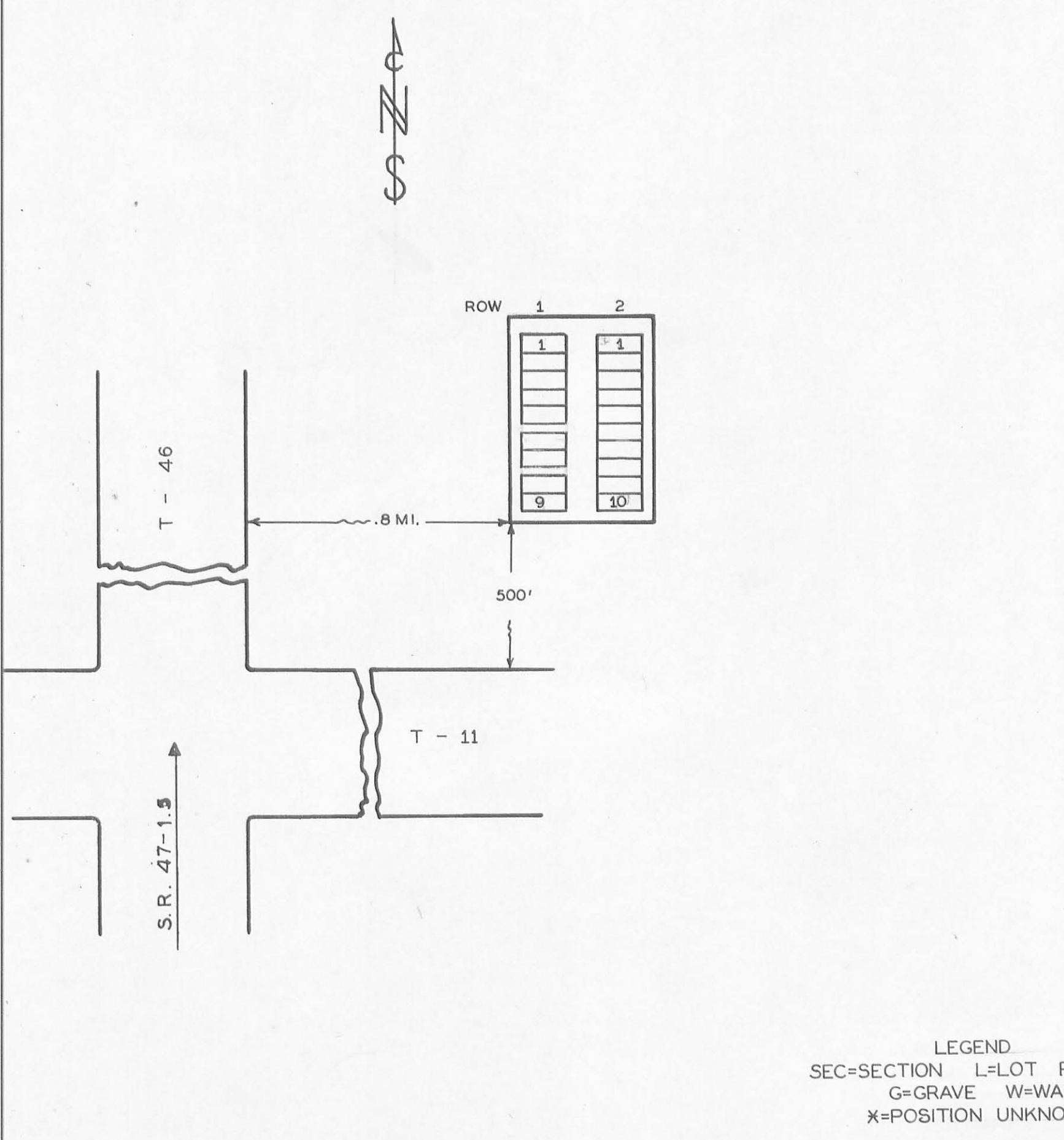
<p><b>LEGEND</b></p> <ul style="list-style-type: none"> <li>① REVOLUTIONARY WAR</li> <li>⑩ WAR OF 1812</li> <li>⑯ WAR WITH MEXICO</li> <li>⑰ CIVIL WAR</li> <li>⑳ SPANISH-AM. WAR</li> <li>⑳ WORLD WAR</li> </ul>	<p><b>HISTORY</b></p>
---	-----------------------

SCALE 1"=20'      1.0 ACRE

LEGEND  
SEC=SECTION L=LOT R=ROW  
G=GRAVE W=WAR  
X=POSITION UNKNOWN

46-15-3

NAME	SEC.	L.	R.	G.	W.



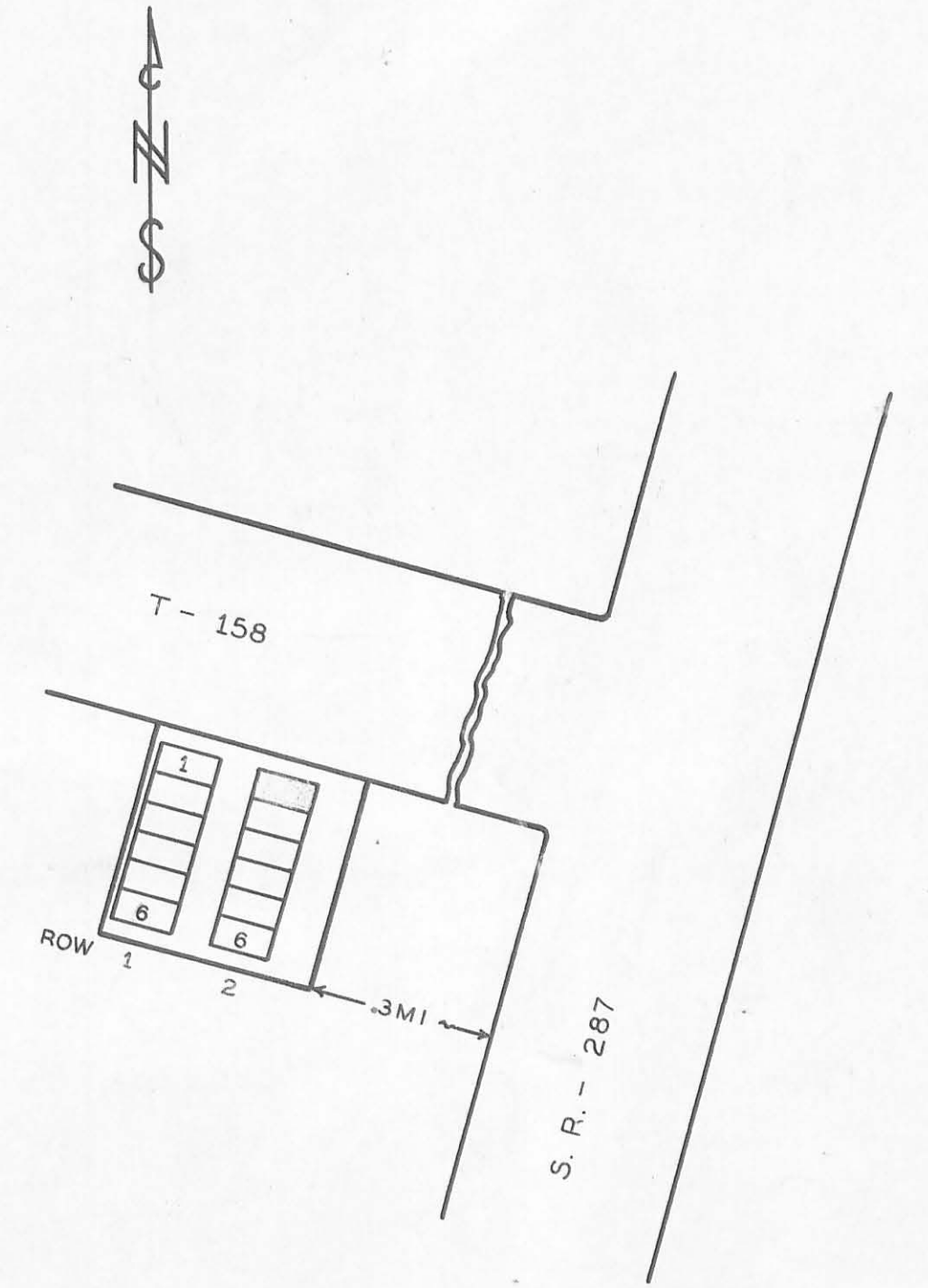
**ALEXANDER FARM CEMETERY**  
LOGAN CO. HARRISON TWP.  
OFFICIAL PROJECT NOS. 465-42-3-467&665-42-3-232

<p><b>LEGEND</b></p> <ul style="list-style-type: none"> <li>① REVOLUTIONARY WAR</li> <li>⑩ WAR OF 1812</li> <li>⑯ WAR WITH MEXICO</li> <li>⑰ CIVIL WAR</li> <li>⑳ SPANISH-AM. WAR</li> <li>⑳ WORLD WAR</li> </ul>	<p><b>HISTORY</b></p>
---	-----------------------

SCALE 1"=20'      0.02 ACRE

LEGEND  
SEC=SECTION L=LOT R=ROW  
G=GRAVE W=WAR  
X=POSITION UNKNOWN

46-3-7



**VASSER FARM CEMETERY**  
LOGAN CO. ZANE TWP.  
OFFICIAL PROJECT NOS. 465-42-3-467&665-42-3-232

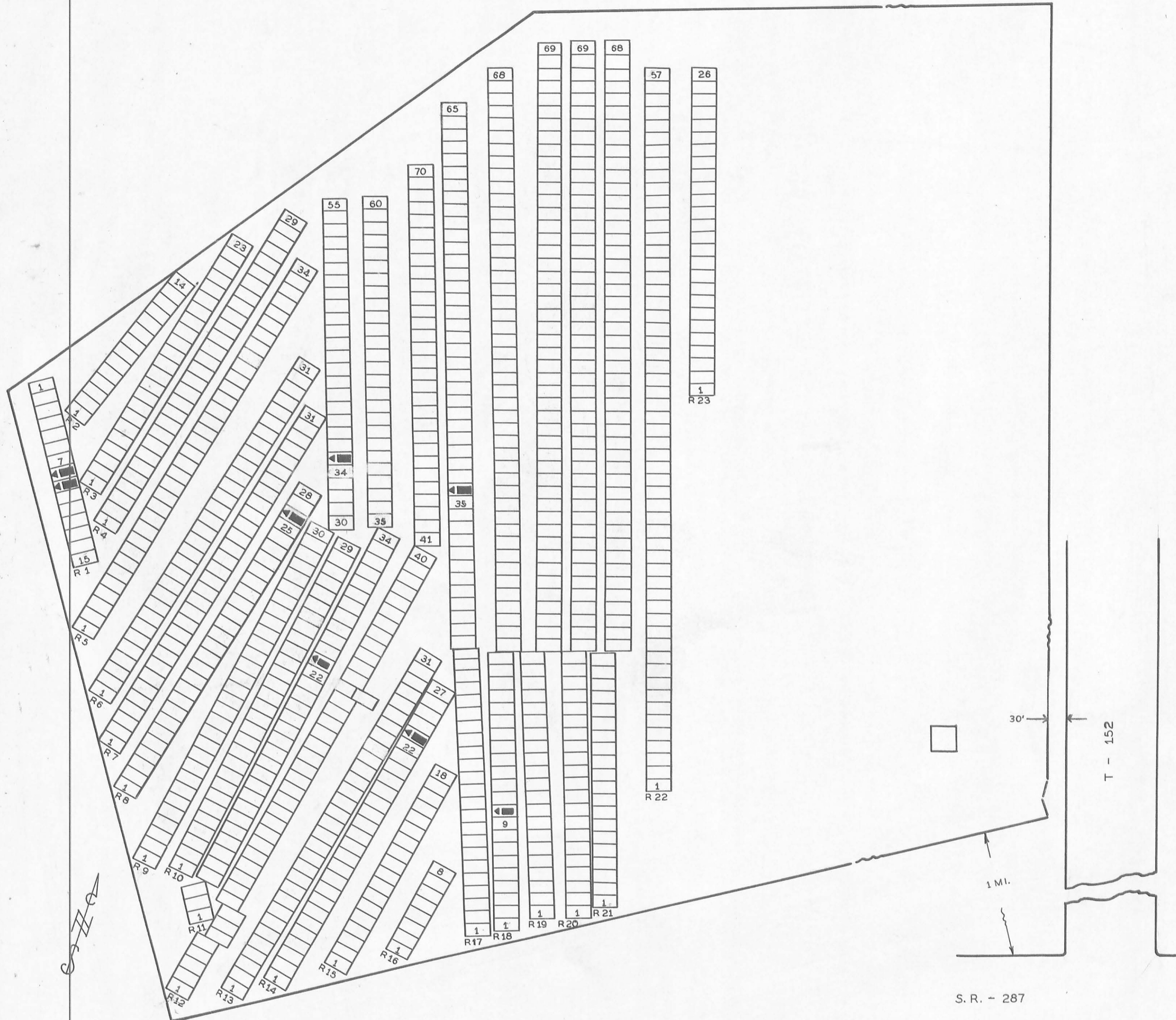
<p><b>LEGEND</b></p> <ul style="list-style-type: none"> <li>① REVOLUTIONARY WAR</li> <li>⑩ WAR OF 1812</li> <li>⑯ WAR WITH MEXICO</li> <li>⑰ CIVIL WAR</li> <li>⑳ SPANISH-AM. WAR</li> <li>⑳ WORLD WAR</li> </ul>	<p><b>HISTORY</b></p>
---	-----------------------

SCALE 1"=20'      0.02 ACRE

LEGEND  
SEC=SECTION L=LOT R=ROW  
G=GRAVE W=WAR  
X=POSITION UNKNOWN

46-17-6





NAME	SEC	L	R	G	W
CRARY CHRISTOPHER	1	80R9	1		
CULVER DAVID	1	80R9	1		
CURL CHARLES	14	23	10		
SHARP JOB	17	36	1		
WARNER SAAC	10	35	10		
WARNER JOHN H.	8	26	10		
BALLINGER DAVID D.	11	23	19		
BALLINGER J. W.	18	10	19		

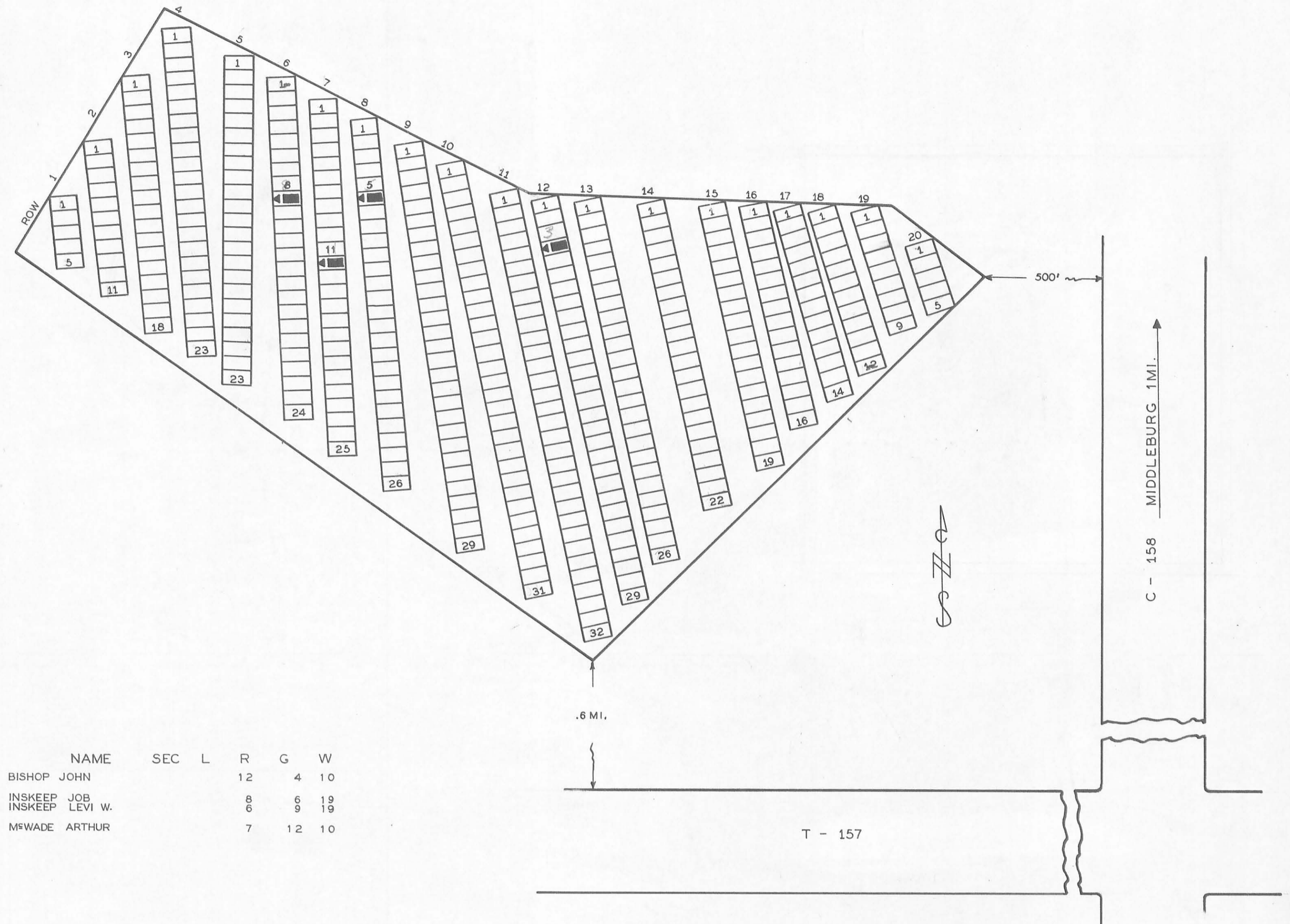
LEGEND  
 SEC=SECTION L=LOT R=ROW  
 G=GRAVE W=WAR  
 X=POSITION UNKNOWN

**CURL  
 CEMETERY**  
 LOGAN CO. ZANE TWP.  
 OFFICIAL PROJECT N° 465-42-3-467&665-42-3-232

LEGEND	HISTORY
① REVOLUTIONARY WAR	
⑩ WAR OF 1812	
⑪ MEXICAN WAR	
⑫ CIVIL WAR	
⑬ SPANISH AM WAR	
⑭ WORLD WAR	

SCALE 1" = 20'      ACRES 1.7

46-17-5



NAME	SEC	L	R	G	W
BISHOP JOHN	12	4	10		
INSKEEP JOB	8	6	19		
INSKEEP LEVI W.	6	9	19		
MFWADE ARTHUR	7	12	10		

LEGEND  
 SEC=SECTION L=LOT R=ROW  
 G=GRAVE W=WAR  
 X=POSITION UNKNOWN

**INSKEEP  
 CEMETERY**  
 LOGAN CO. ZANE TWP.  
 OFFICIAL PROJECT N° 465-42-3-467&665-42-3-232

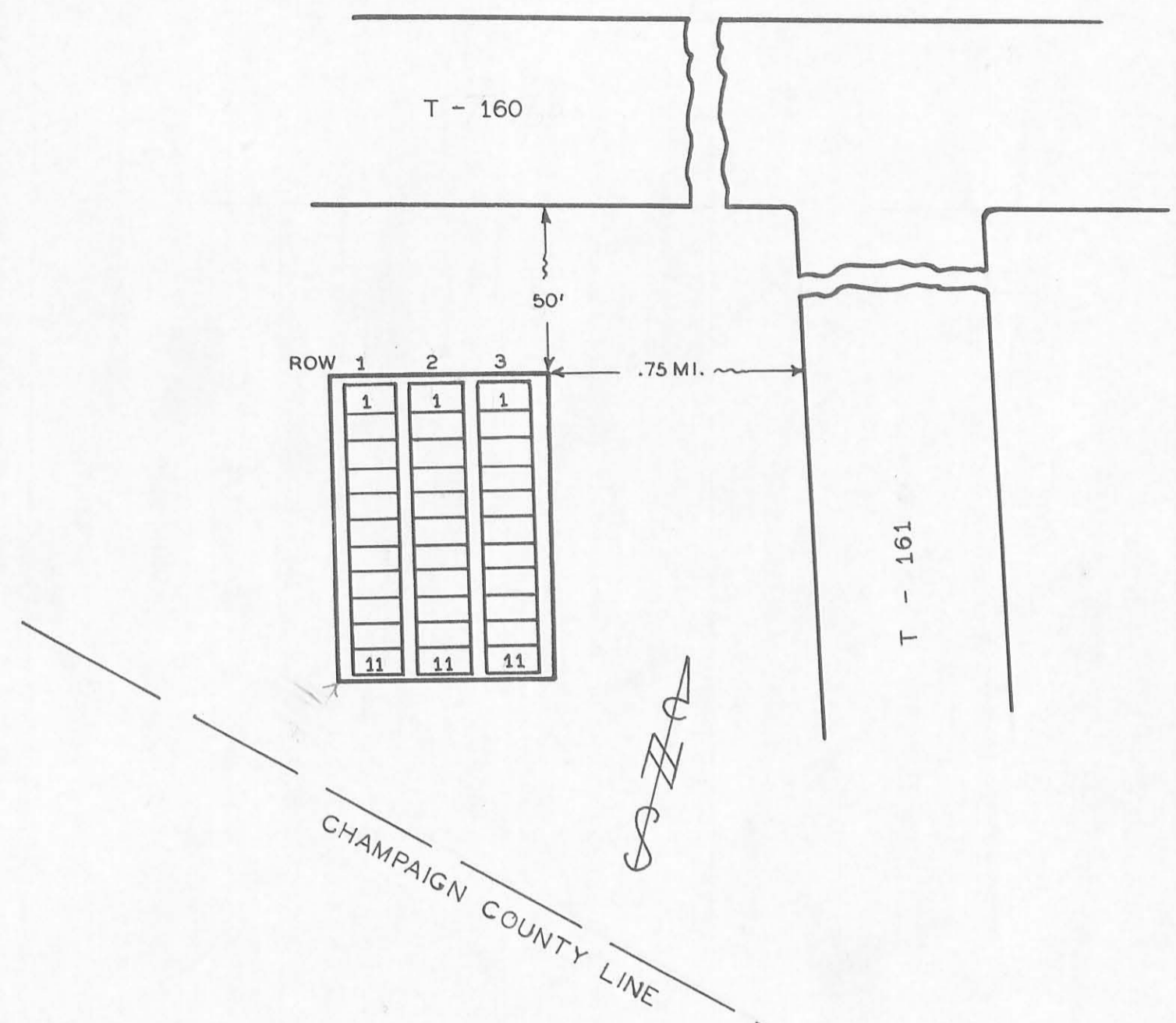
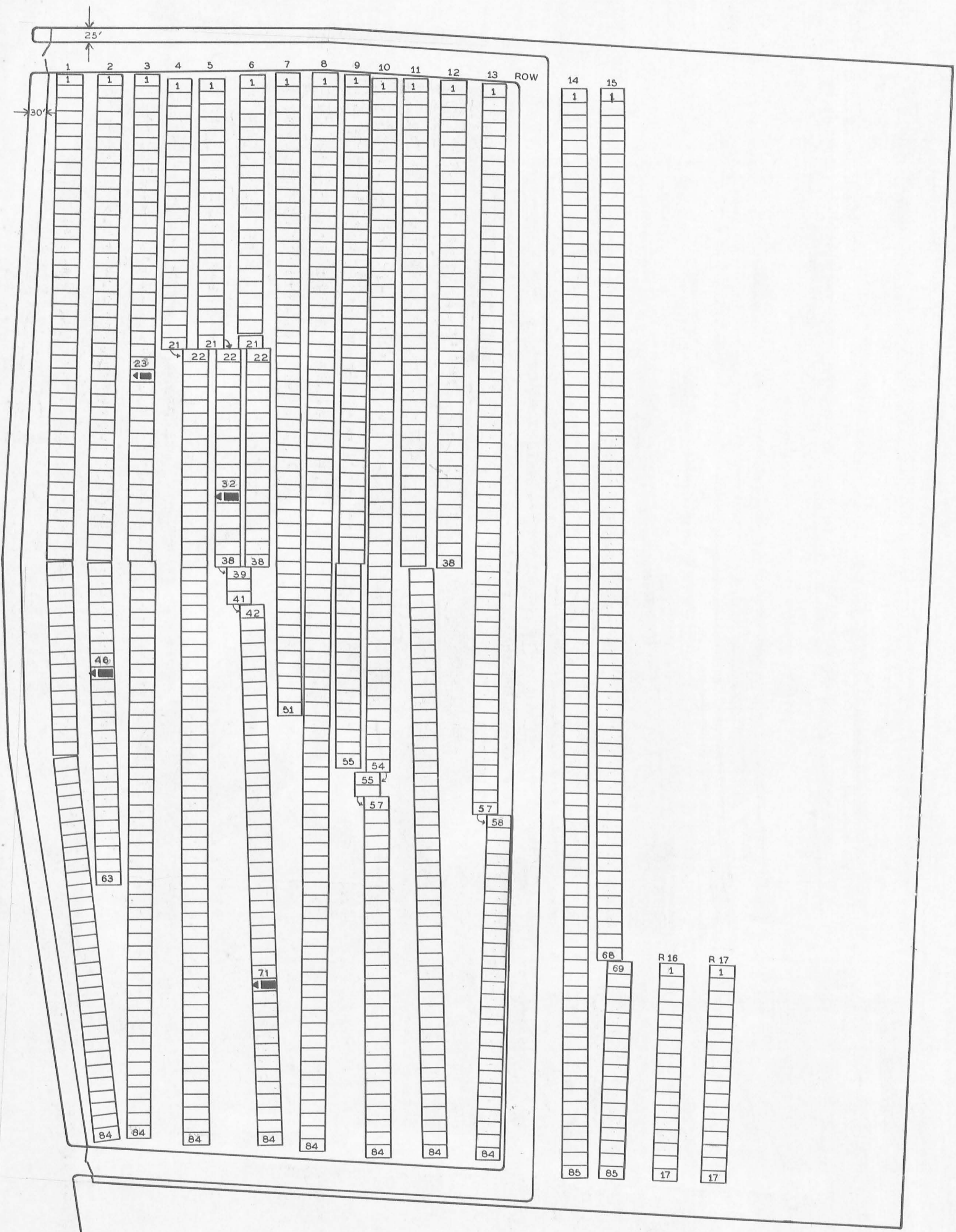
LEGEND	HISTORY
① REVOLUTIONARY WAR	
⑩ WAR OF 1812	
⑪ MEXICAN WAR	
⑫ CIVIL WAR	
⑬ SPANISH AM WAR	
⑭ WORLD WAR	

SCALE 1" = 20'      ACRES .43

46-17-4



T - 191



### GRAHMAN FARM CEMETERY

LOGAN CO. ZANE TWP.

OFFICIAL PROJECT NOS.465-42-3-467&665-42-3-232

LEGEND	HISTORY
①	REVOLUTIONARY WAR
⑩	WAR OF 1812
⑯	MEXICAN WAR
⑲	CIVIL WAR
⑳	SPANISH AM. WAR
㉑	WORLD WAR

SCALE 1" = 20'

ACRES 0.03

46-17-9

NAME	SEC	L	R	G	W
BONTRAGER ANDY	5		33	31	
HARTZLEER HERMAN A	5		72	31	
HOSTETLER SHERMAN P	2		47	31	
ROTH BENJAMIN	3		24	19	

LEGEND  
SEC=SECTION L=LOT R=ROW  
G=GRAVES W=WAR  
X=POSITION UNKNOWN

### SOUTH UNION CEMETERY

LOGAN CO. LIBERTY TWP.

OFFICIAL PROJECT NOS.465-42-3-467&665-42-3-232

LEGEND	HISTORY
①	REVOLUTIONARY WAR
⑩	WAR OF 1812
⑯	MEXICAN WAR
⑲	CIVIL WAR
⑳	SPANISH AM. WAR
㉑	WORLD WAR

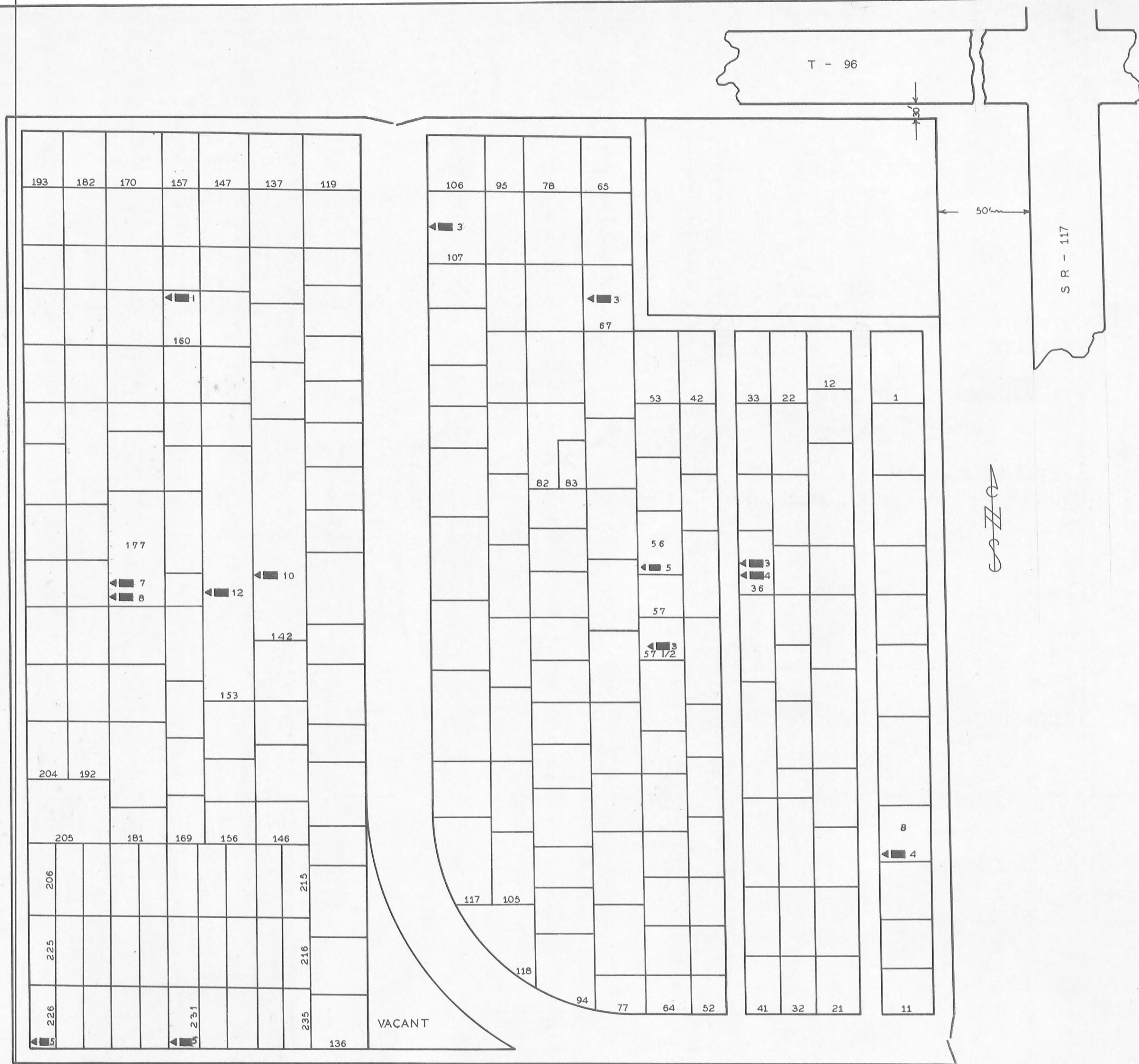
SCALE 1" = 20'

ACRES 1.12

46-6-2

LEGEND  
SEC=SECTION L=LOT R=ROW  
G=GRAVE W=WAR  
X=POSITION UNKNOWN





NAME	SEC	L	R	G	W
BOGGS MILTON P	177			8	19
BOGGS WM.	177			7	19
COONEY SYLVESTER	226			5	19
FARR LEANDER A.	36			3	19
FREEMAN ALFRED R.	160			1	31
HARROLD ELIJAH	8			4	19
HUGHES HIRAM	153			12	19
LIVINSTON J.R.	142			10	19
MYERS JOS K.	231			5	19
PETTICORD JOHN	36			4	19
ROACH JOWN H.	67			3	19
ROEBUCK JAMES	56			5	19
TINGLE HARRISON	107			3	19

WINDHAM THOMAS H. L57 1/2 G3

LEGEND  
SEC=SECTION L=LOT R=ROW  
G=GRAVE W=WAR  
X=POSITION UNKNOWN

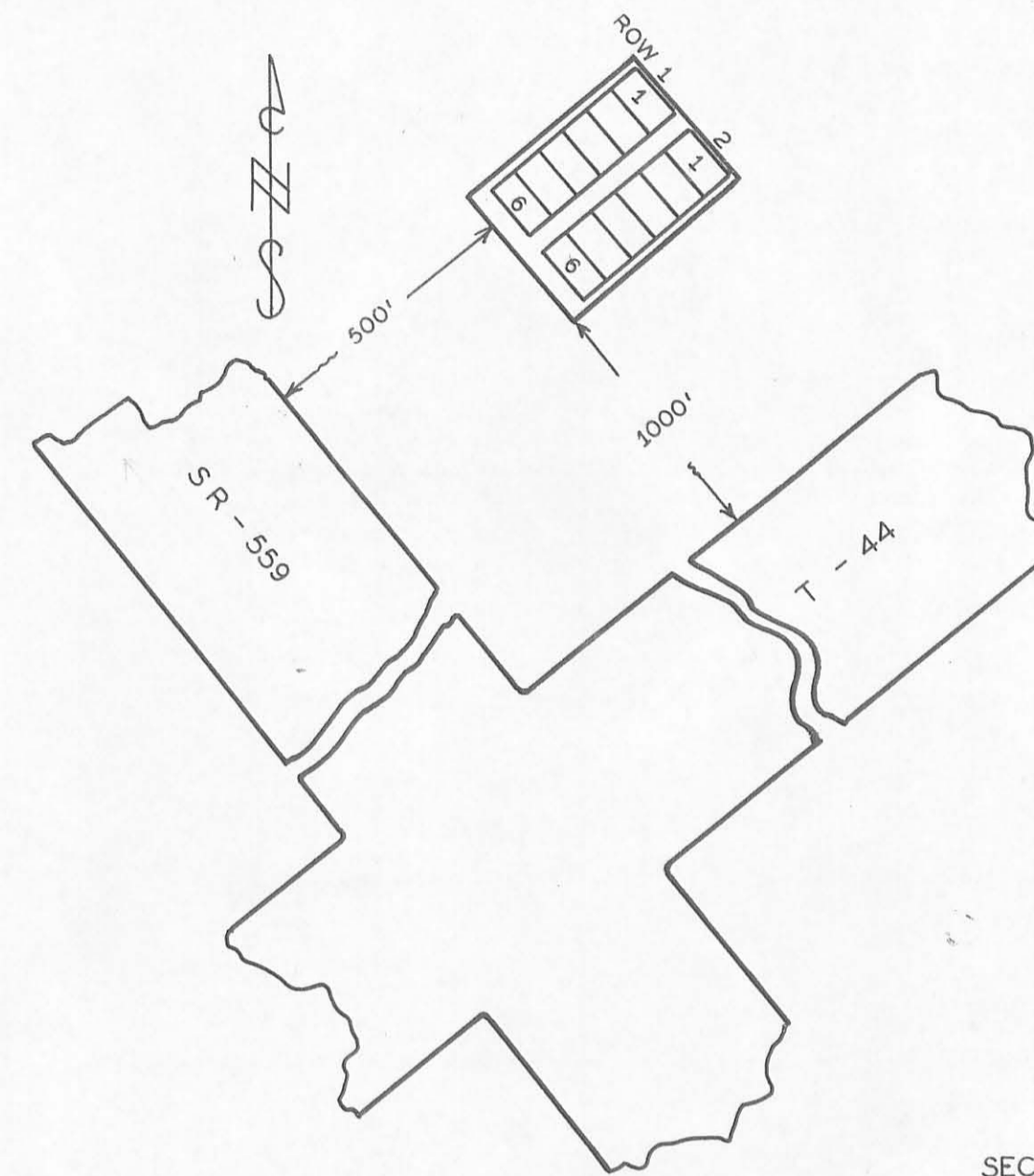
**MC-GRAW CEMETERY**  
LOGANCO. RICHLAND TWP.

OFFICIAL PROJECT NOS. 465-42-3-467&665-42-3232

<b>LEGEND</b>	<b>HISTORY</b>
① REVOLUTIONARY WAR	
⑩ WAR OF 1812	
⑯ WAR WITH MEXICO	
⑰ CIVIL WAR	
⑳ SPANISH AM. WAR	
㉑ WORLD WAR	

SCALE 1" = 20' ACRES 1.57

46-12-3



LEGEND  
SEC=SECTION L=LOT R=ROW  
G=GRAVE W=WAR  
X=POSITION UNKNOWN

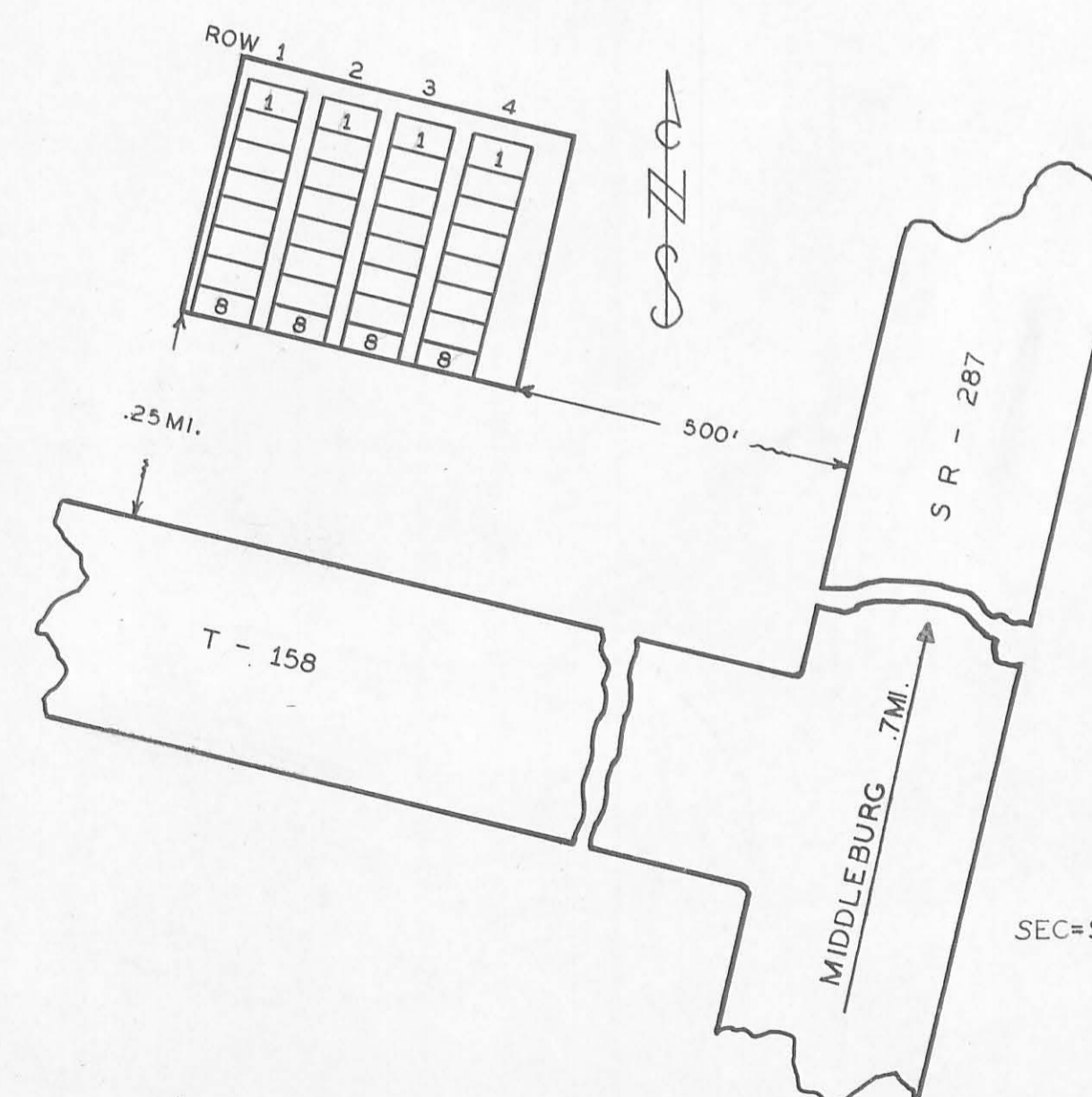
**BISHOP-FARM CEMETERY**  
LOGAN CO. ZANE TWP.

OFFICIAL PROJECT NOS. 465-42-3-467&665-42-3-232

<b>LEGEND</b>	<b>HISTORY</b>
① REVOLUTIONARY WAR	
⑩ WAR OF 1812	
⑯ WAR WITH MEXICO	
⑰ CIVIL WAR	
⑳ SPANISH AM. WAR	
㉑ WORLD WAR	

SCALE 1" = 20' ACRES .01

46-17-8



LEGEND  
SEC=SECTION L=LOT R=ROW  
G=GRAVE W=WAR  
X=POSITION UNKNOWN

**EUANS-FARM CEMETERY**  
LOGAN CO. ZANE TWP.

OFFICIAL PROJECT NOS. 465-42-3-467&665-42-3-232

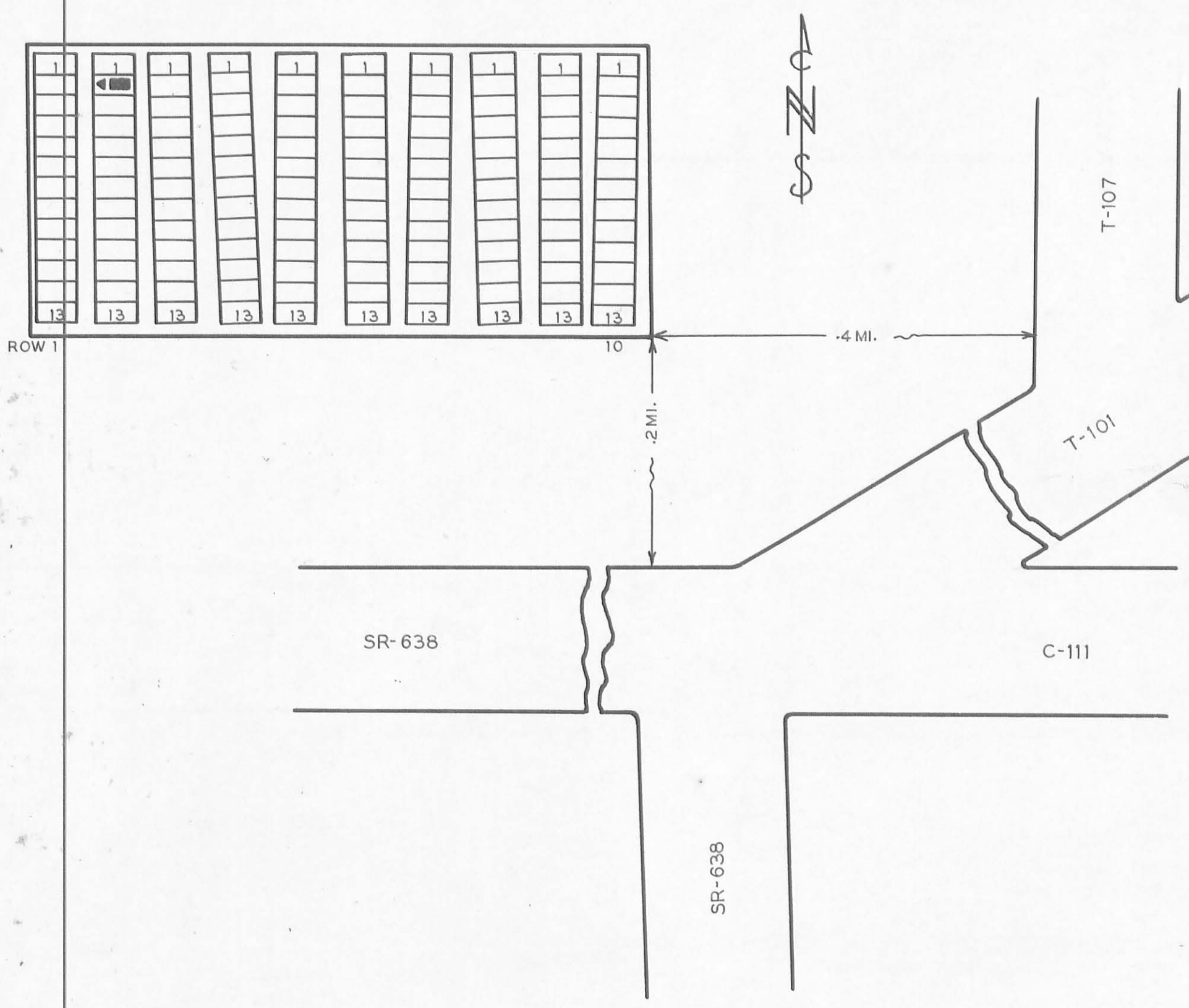
<b>LEGEND</b>	<b>HISTORY</b>
① REVOLUTIONARY WAR	
⑩ WAR OF 1812	
⑯ WAR WITH MEXICO	
⑰ CIVIL WAR	
⑳ SPANISH AM. WAR	
㉑ WORLD WAR	

SCALE 1" = 20' ACRES .03

46-17-7



NAME SEC R G W  
LILES LEMUEL 2 2 10



**OLD NORTHWOOD CEMETERY**  
LOGAN CO. RICHLAND TWP.  
OFFICIAL PROJECT NOS. 465-42-3-467& 665-42-3-232

LEGEND HISTORY

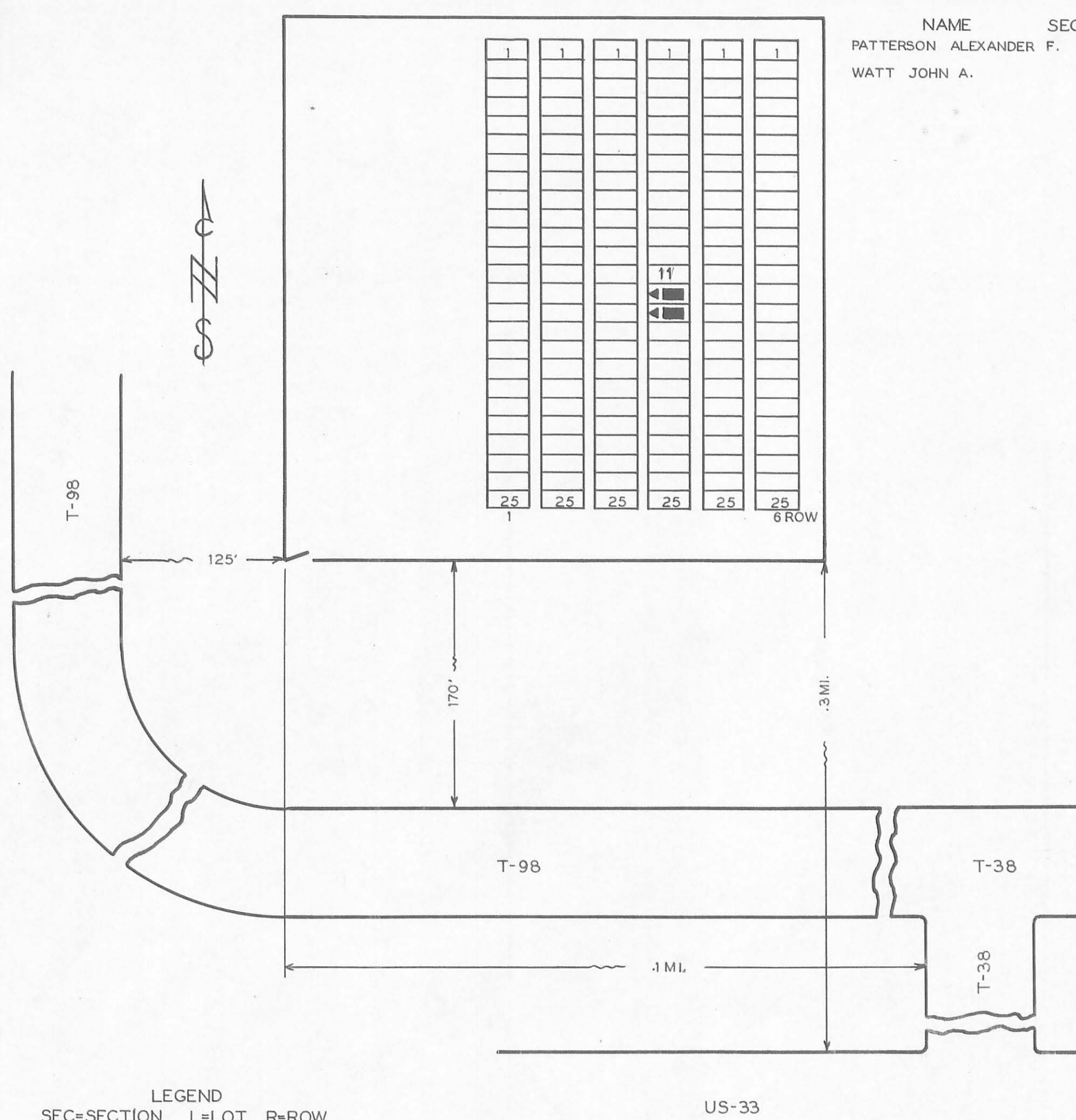
- ① REVOLUTIONARY WAR
- ⑩ WAR OF 1812
- ⑯ WAR WITH MEXICO
- ⑲ CIVIL WAR
- ⑳ SPANISH-AM. WAR
- ⑳ WORLD WAR

SCALE 1" = 0.12 ACRE

46-12-1

LEGEND  
SEC=SECTION L=LOT R=ROW  
G=GRAVE W=WAR  
X=POSITION UNKNOWN

NAME SEC L R G W  
PATTERSON ALEXANDER F. 4 14 19  
WATT JOHN A. 4 15 19



**MARMON VALLEY CEMETERY**  
LOGAN CO. RICHLAND TWP.  
OFFICIAL PROJECT NOS. 465-42-3-467& 665-42-3-232

LEGEND HISTORY

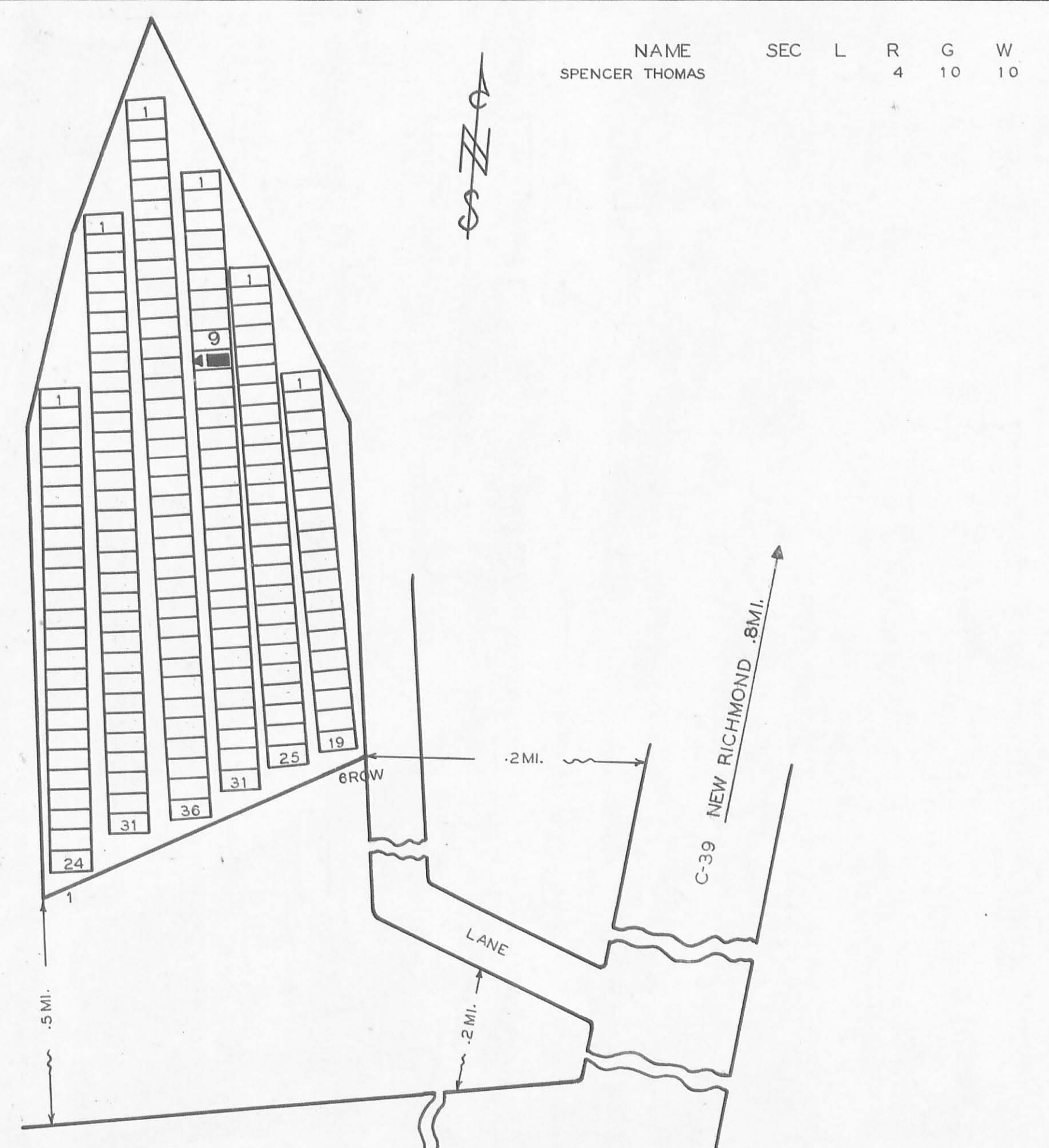
- ① REVOLUTIONARY WAR
- ⑩ WAR OF 1812
- ⑯ WAR WITH MEXICO
- ⑲ CIVIL WAR
- ⑳ SPANISH-AM. WAR
- ⑳ WORLD WAR

SCALE 1" = 0.25 ACRE

46-12-5

LEGEND  
SEC=SECTION L=LOT R=ROW  
G=GRAVE W=WAR  
X=POSITION UNKNOWN

NAME SEC L R G W  
SPENCER THOMAS 4 10 10



**SPENCER CEMETERY**  
LOGAN CO. RICHLAND TWP.  
OFFICIAL PROJECT NOS. 465-42-3-467- & 665-42-3-232

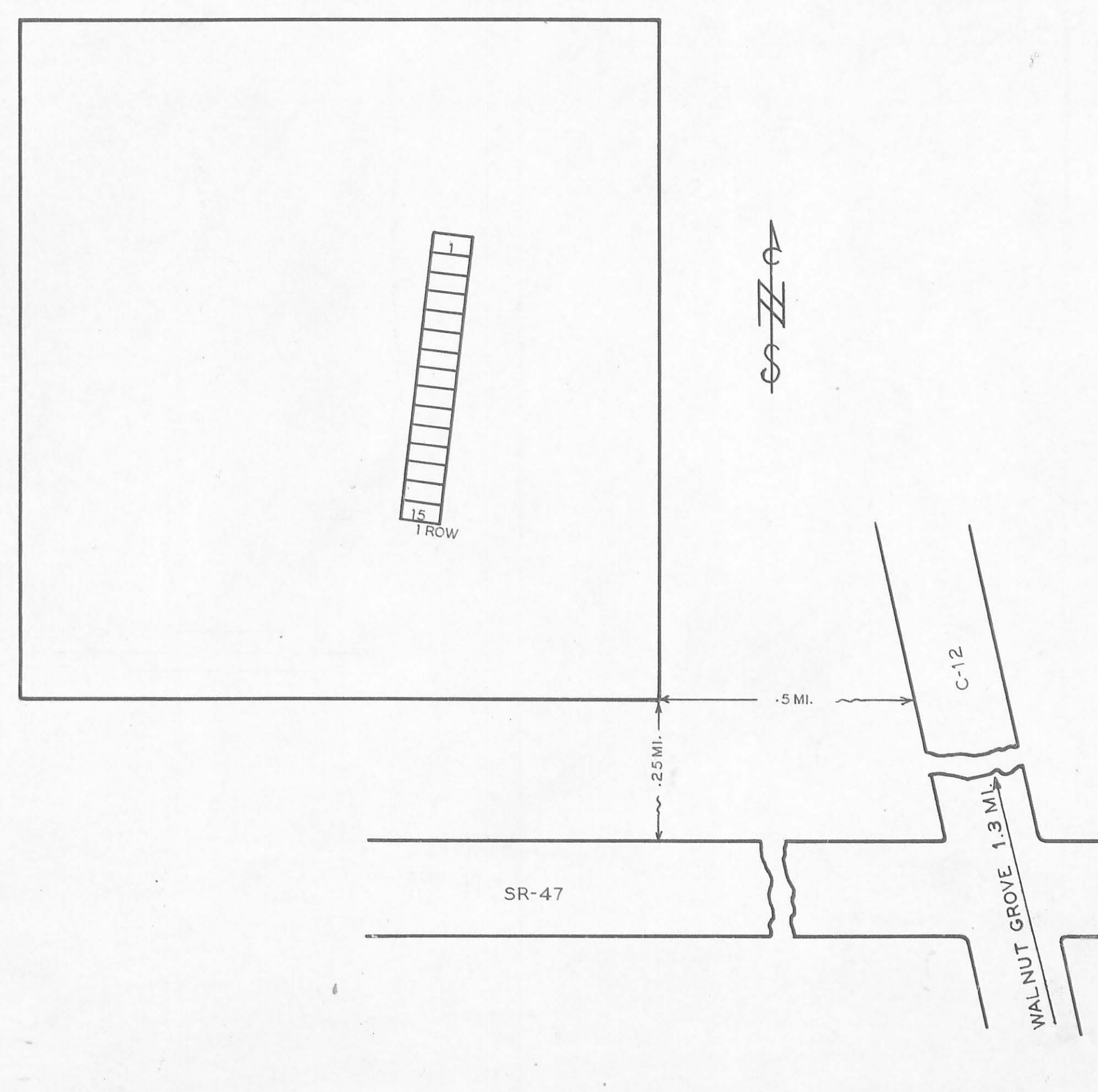
LEGEND HISTORY

- ① REVOLUTIONARY WAR
- ⑩ WAR OF 1812
- ⑯ WAR WITH MEXICO
- ⑲ CIVIL WAR
- ⑳ SPANISH-AM. WAR
- ⑳ WORLD WAR

SCALE 1" = 0.14 ACRE

46-12-6

LEGEND  
SEC=SECTION L=LOT R=ROW  
G=GRAVE W=WAR  
X=POSITION UNKNOWN



**HATHCOCK CEMETERY**  
LOGAN CO. RUSHCREEK TWP.  
OFFICIAL PROJECT NOS. 465-42-3-467& 665-42-3-232

LEGEND HISTORY

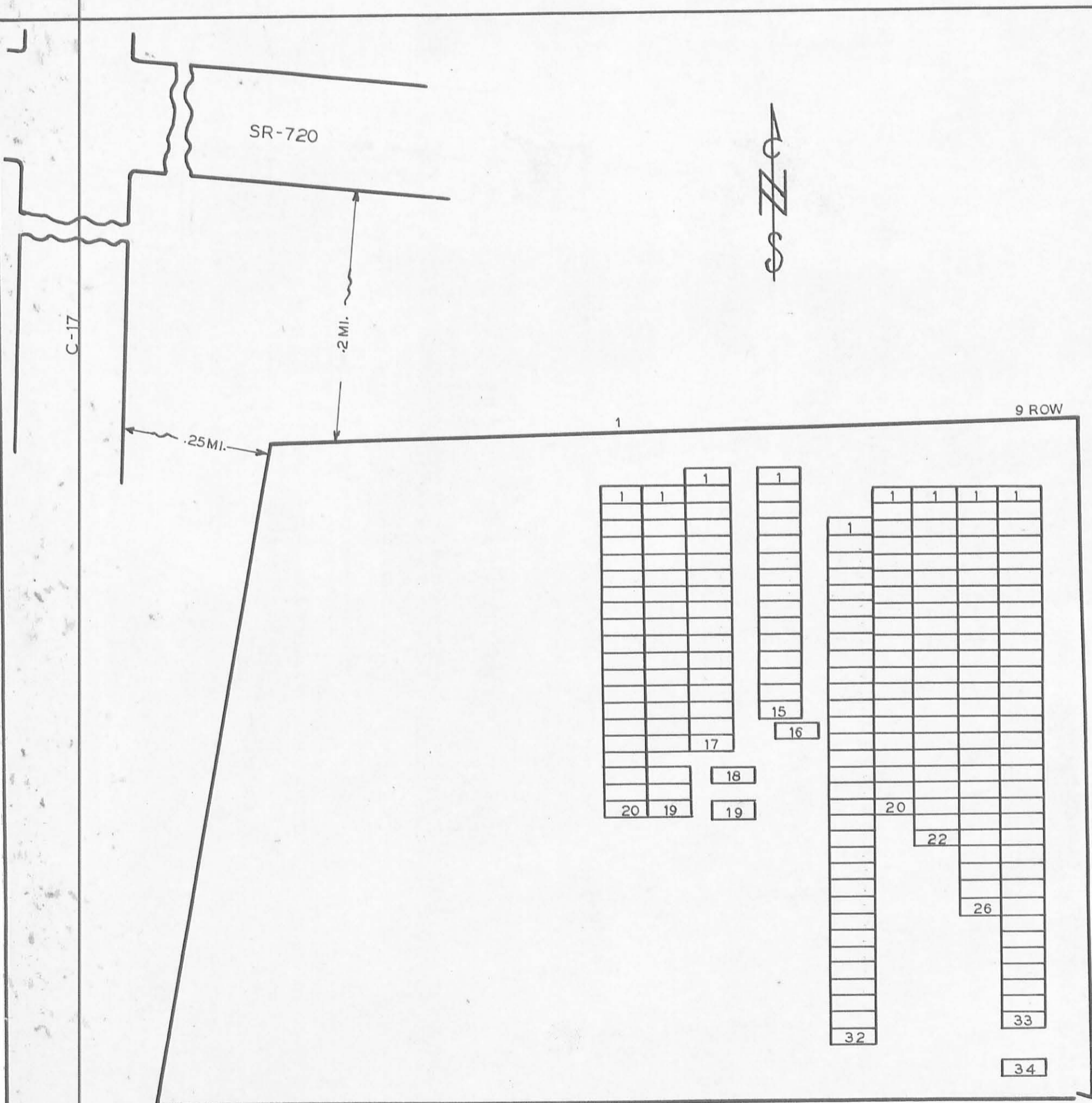
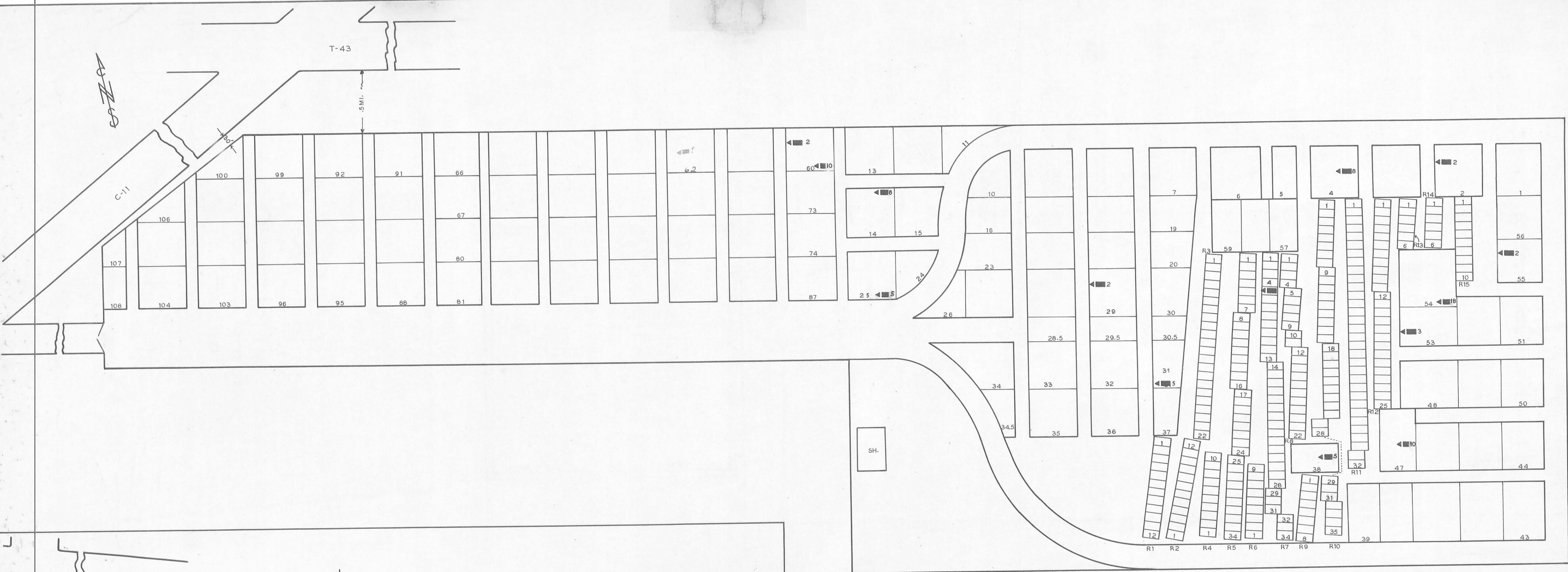
- ① REVOLUTIONARY WAR
- ⑩ WAR OF 1812
- ⑯ WAR WITH MEXICO
- ⑲ CIVIL WAR
- ⑳ SPANISH-AM. WAR
- ⑳ WORLD WAR

SCALE 1" = 0.34 ACRE

46-13-9

LEGEND  
SEC=SECTION L=LOT R=ROW  
G=GRAVE W=WAR  
X=POSITION UNKNOWN





**MCKINNON FARM  
CEMETERY**  
LOGAN CO. STOKES TWP.  
OFFICIAL PROJECT NO. 465-42-3-467&665-42-3-232

<p><b>LEGEND</b></p> <ul style="list-style-type: none"> <li>① REVOLUTIONARY WAR</li> <li>⑩ WAR OF 1812</li> <li>⑯ WAR WITH MEXICO</li> <li>⑰ CIVIL WAR</li> <li>⑳ SPANISH AM. WAR</li> <li>㉑ WORLD WAR</li> </ul> <p>SCALE 1"=20'</p>	<p><b>HISTORY</b></p> <p style="text-align: right;">0.5 ACRES</p>
---	---

46-14-3

NAME	SEC	L	R	G	W
CARDER JNO. M.	55			2	19
COOPER JOHN E.	53			2	19
HANKS THOMAS	47		7	5	1
HENDERSON HENRY E.	25			10	31
HINES BURR R.	4			8	19
HUBER ANDREW	4			8	19
KOCH DAN'L W.	54			18	19
MAKENSON JOHN	60			10	10
MOORE ALEXANDER	31			10	5
MILLER JACOB	29			5	19
MILLER MARTIN	38			5	19
MILLER WILBUR A.	14			6	31
SMITH WM.	2			2	19
YODER J.D.	60			2	19
Wise Harry H.	62				

**HUBER  
CEMETERY**  
LOGAN CO. PLEASANT TWP.  
OFFICIAL PROJECT NOS. 465-42-3-467&665-42-3-232

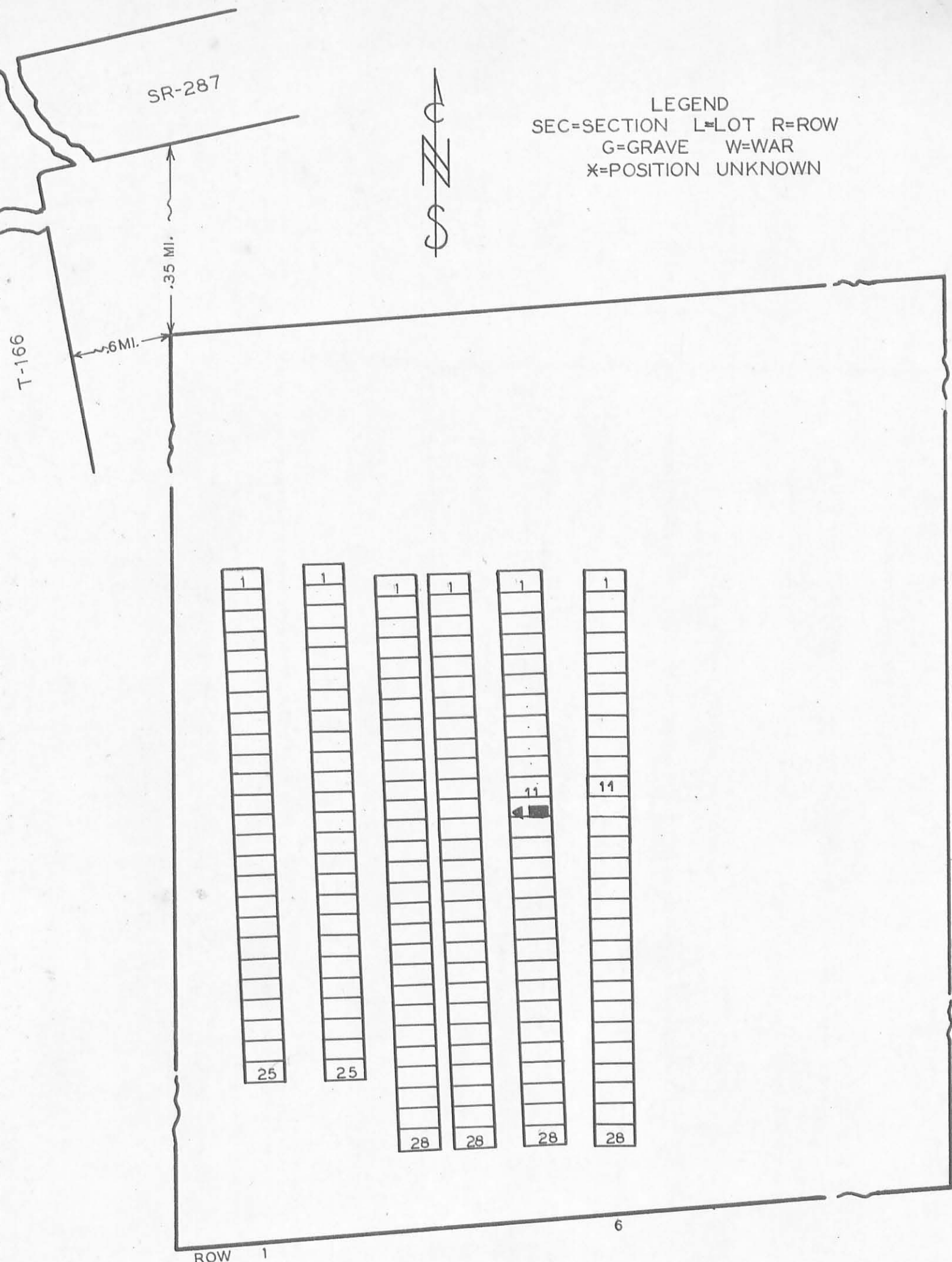
<p><b>LEGEND</b></p> <ul style="list-style-type: none"> <li>① REVOLUTIONARY WAR</li> <li>⑩ WAR OF 1812</li> <li>⑯ WAR WITH MEXICO</li> <li>⑰ CIVIL WAR</li> <li>⑳ SPANISH AM. WAR</li> <li>㉑ WORLD WAR</li> </ul> <p>SCALE 1"=20'</p>	<p><b>HISTORY</b></p> <p style="text-align: right;">2.0 ACRES</p>
---	---

46-11-4



NAME STEWART JOHN  
 SEC. L. R. G. W.  
 5 12 10

LEGEND  
 SEC=SECTION L=LOT R=ROW  
 G=GRAVE W=WAR  
 X=POSITION UNKNOWN



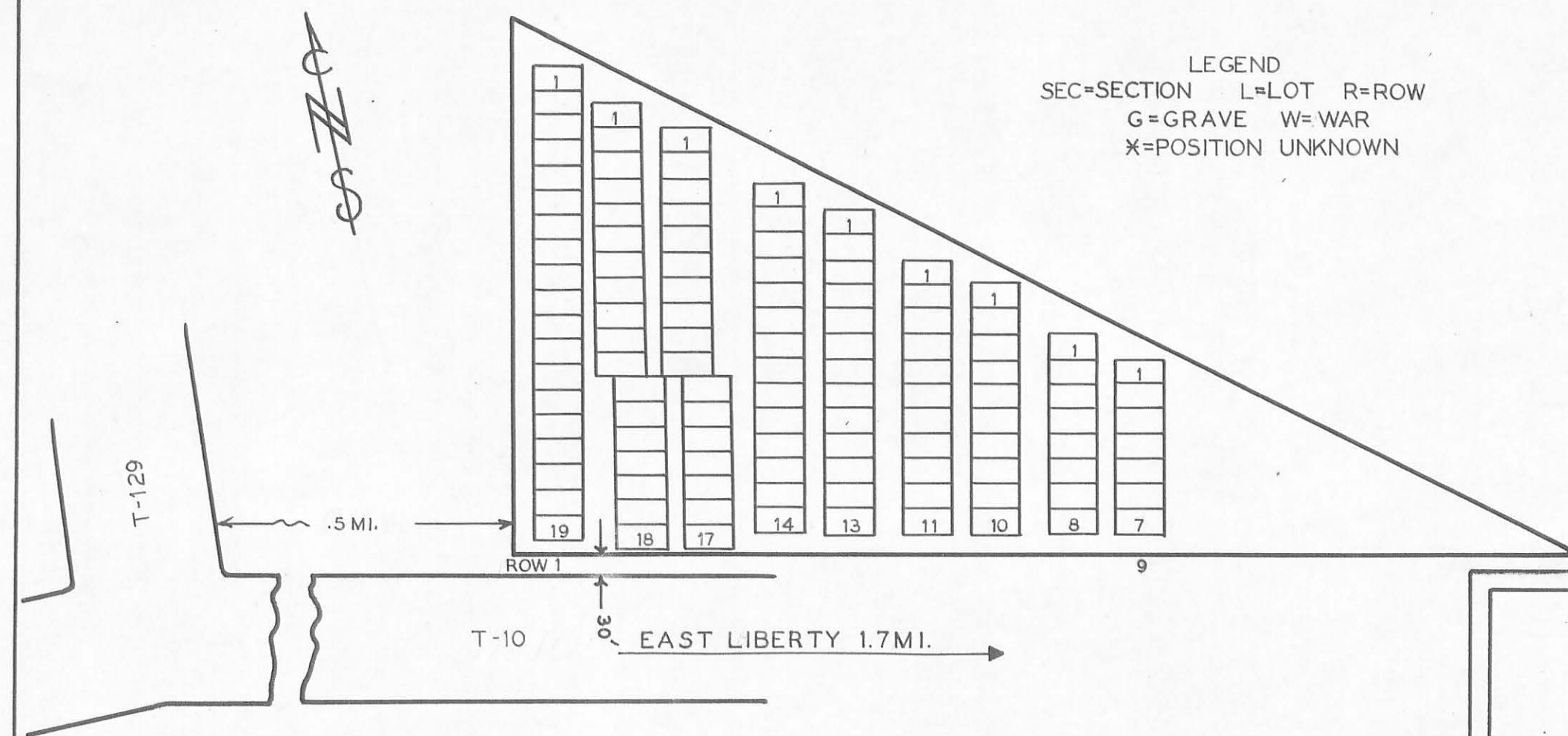
**YODER BURIAL GROUNDS**  
 LOGAN CO. MONROE TWP.  
 OFFICIAL PROJECT NOS. 465-42-3-467&665-42-3-232

<b>LEGEND</b>	<b>HISTORY</b>
① REVOLUTIONARY WAR	
⑩ WAR OF 1812	
⑯ WAR WITH MEXICO	
⑲ CIVIL WAR	
⑳ SPANISH AM. WAR	
㉑ WORLD WAR	

SCALE 1" = 20'      ACRES 1.00

46-9-12

LEGEND  
 SEC=SECTION L=LOT R=ROW  
 G=GRAVE W=WAR  
 X=POSITION UNKNOWN



**HATCHER CEMETERY**  
 LOGAN CO. PERRY TWP.  
 OFFICIAL PROJECT NOS. 465-42-3-467&665-42-3-232

<b>LEGEND</b>	<b>HISTORY</b>
① REVOLUTIONARY WAR	
⑩ WAR OF 1812	
⑯ WAR WITH MEXICO	
⑲ CIVIL WAR	
⑳ SPANISH AM. WAR	
㉑ WORLD WAR	

SCALE 1" = 20'      ACRES .13

46-10-5

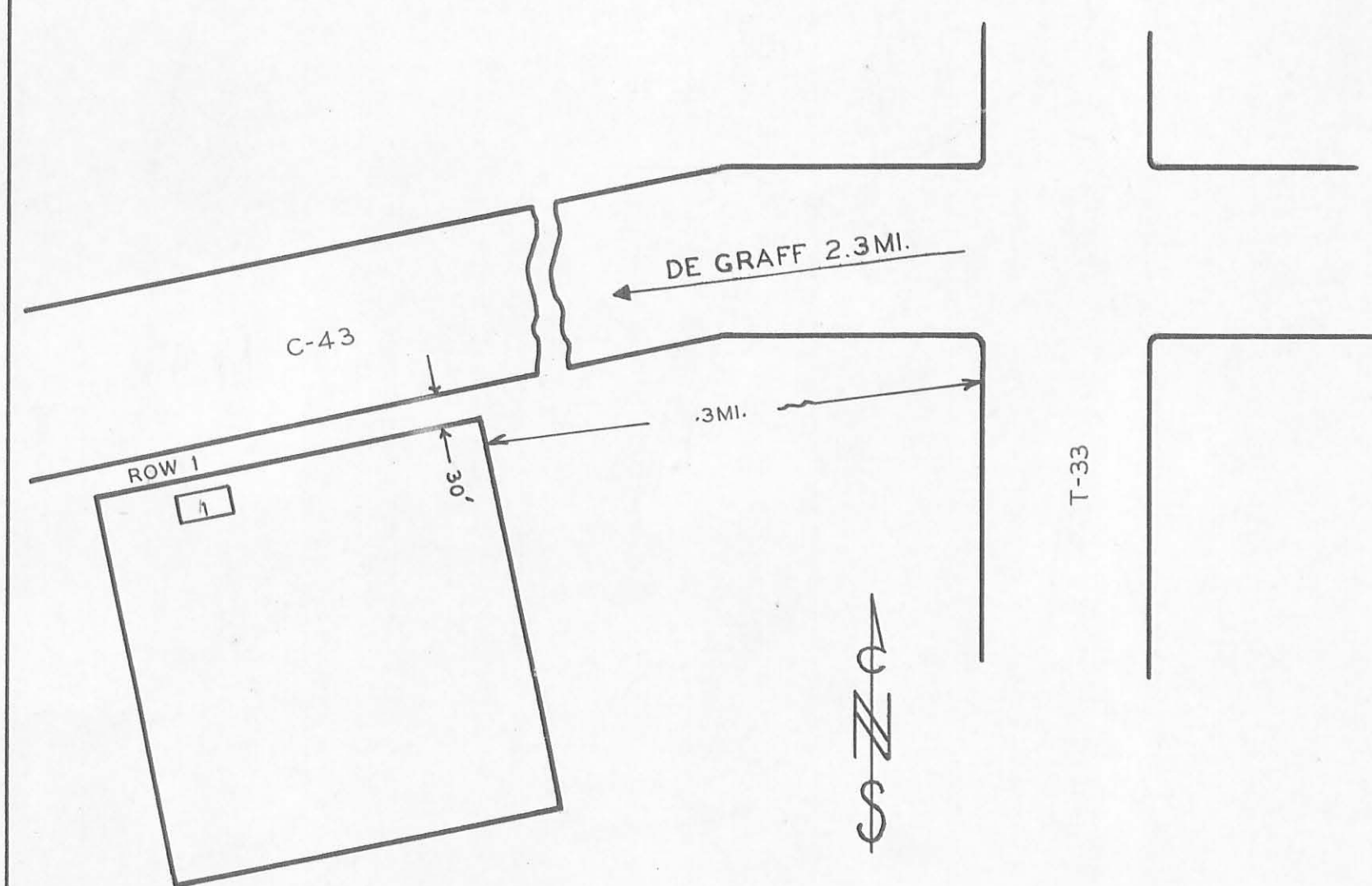
**MEANS CEMETERY**  
 LOGAN CO. PLEASANT TWP.  
 OFFICIAL PROJECT NOS. 465-42-3-467&665-42-3-232

<b>LEGEND</b>	<b>HISTORY</b>
① REVOLUTIONARY WAR	
⑩ WAR OF 1812	
⑯ WAR WITH MEXICO	
⑲ CIVIL WAR	
⑳ SPANISH AM. WAR	
㉑ WORLD WAR	

SCALE 1" = 20'      ACRES .17

46-11-5

LEGEND  
 SEC=SECTION L=LOT R=ROW  
 G=GRAVE W=WAR  
 X=POSITION UNKNOWN



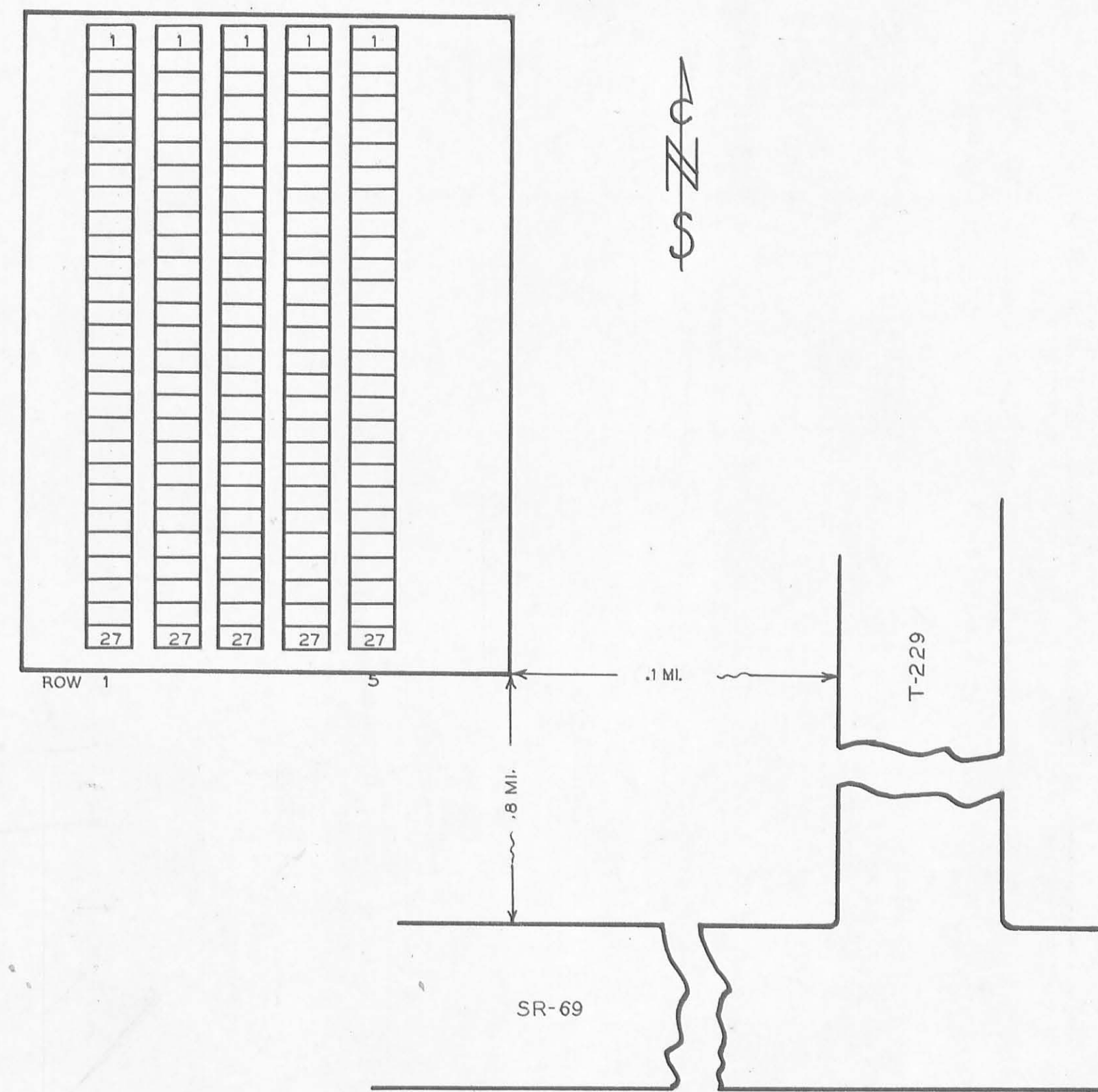
**MAKEMSON CEMETERY**  
 LOGAN CO. PLEASANT TWP.  
 OFFICIAL PROJECT NOS. 465-42-3-467&665-42-3-232

<b>LEGEND</b>	<b>HISTORY</b>
① REVOLUTIONARY WAR	
⑩ WAR OF 1812	
⑯ WAR WITH MEXICO	
⑲ CIVIL WAR	
⑳ SPANISH AM. WAR	
㉑ WORLD WAR	

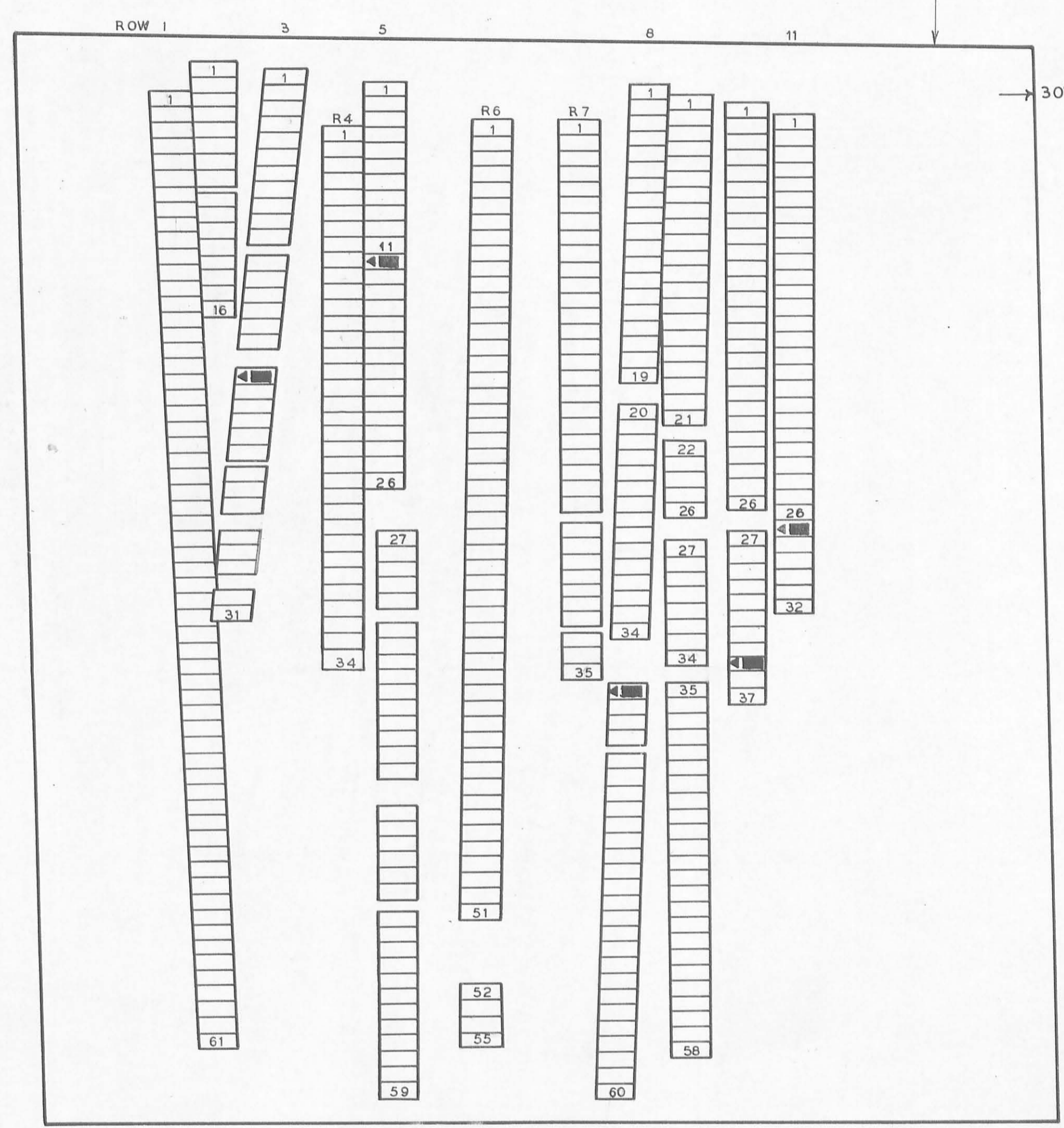
SCALE 1" = 20'      ACRES .05

46-11-6

LEGEND  
 SEC=SECTION L=LOT R=ROW  
 G=GRAVE W=WAR  
 X=POSITION UNKNOWN







NAME	SEC	L	R	G	W	NAME	R	G
HILL HENRY			8	35	19	RUDY JOHN	11	27
HOGAN JOHN W.			3	18		STEWART THOMAS D.	5	12
HOWELL ELIAS			10	35	19			

LEGEND  
 SEC=SECTION L=LOT R=ROW  
 G=GRAVE W=WAR  
 X=POSITION UNKNOWN

**HODGES CEMETERY**

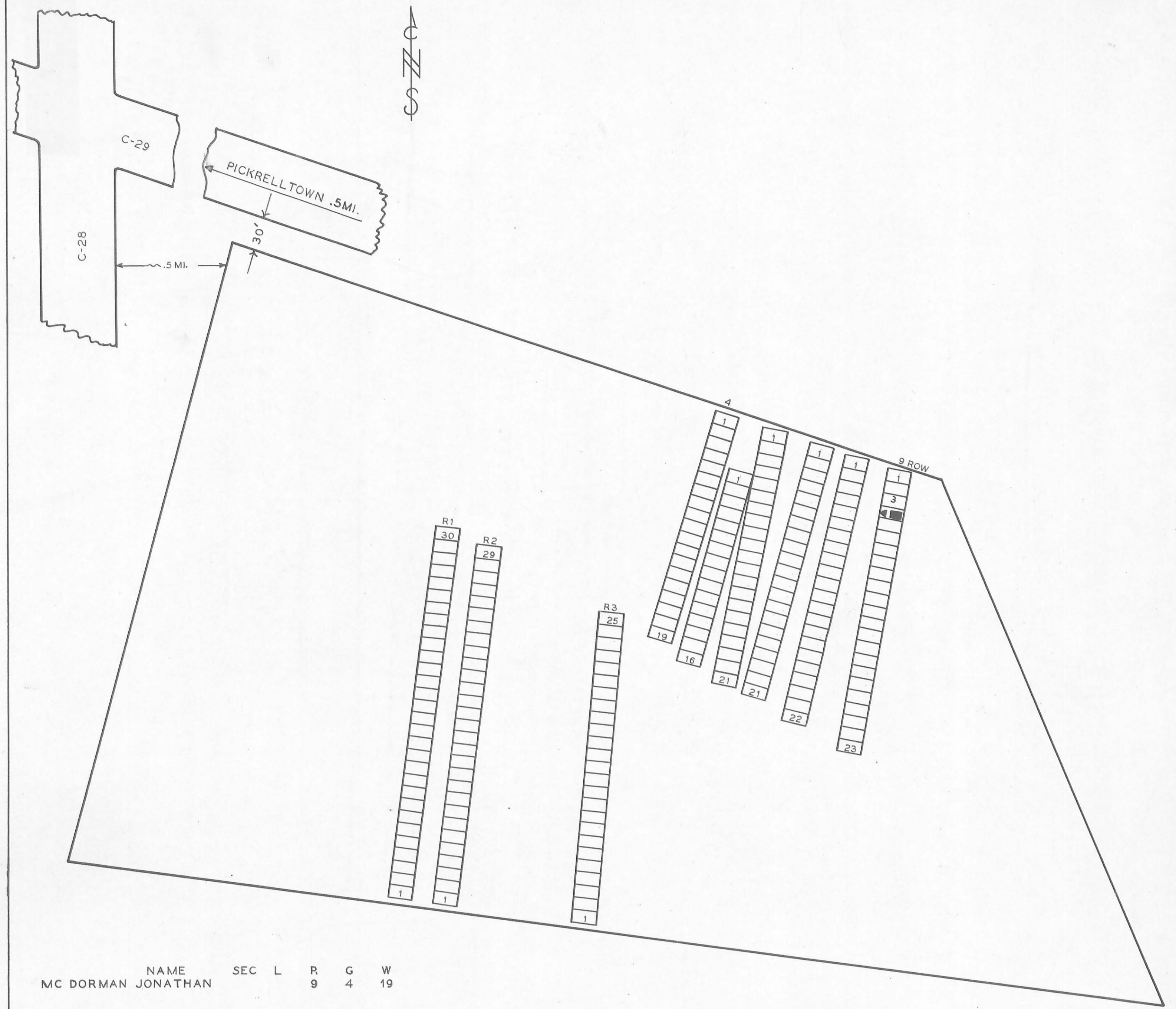
LOGAN CO. BLOOMFIELD TWP.

OFFICIAL PROJECT NOS. 465-42-3-467 & 665-42-3-232

LEGEND	HISTORY
① REVOLUTIONARY WAR	
⑩ WAR OF 1812	
⑯ WAR WITH MEXICO	
⑱ CIVIL WAR	
⑳ SPANISH AM. WAR	
㉑ WORLD WAR	

SCALE 1" = 20'      ACRES 1.00

46-1-2



NAME	SEC	L	R	G	W
MC DORMAN JONATHAN	9	4	19		

LEGEND  
 SEC=SECTION L=LOT R=ROW  
 G=GRAVE W=WAR  
 X=POSITION UNKNOWN

**PICKRELLTOWN COLORED CEMETERY**

LOGAN CO. MONROE TWP.

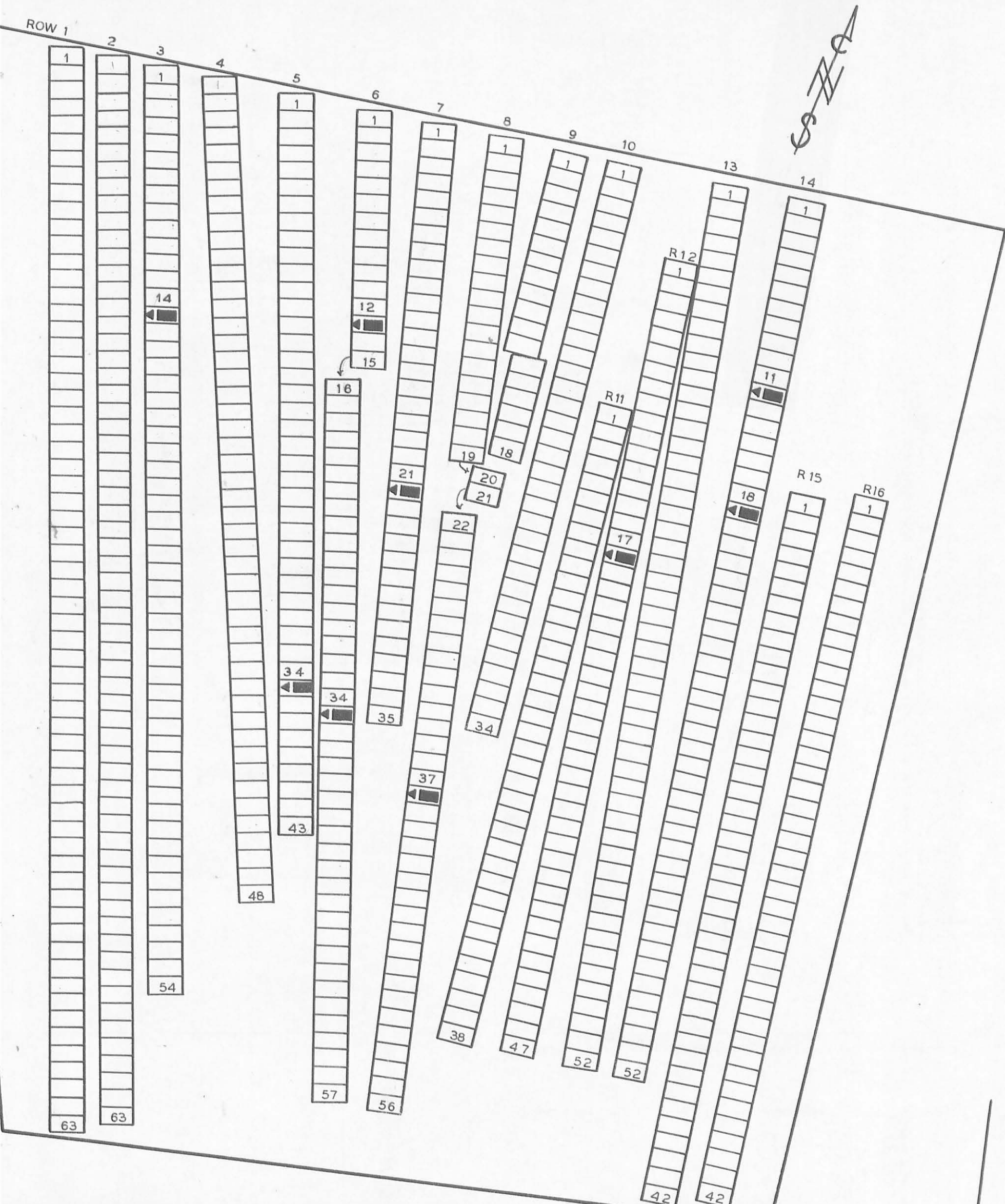
OFFICIAL PROJECT NOS. 465-42-3-467 & 665-42-3-232

LEGEND	HISTORY
① REVOLUTIONARY WAR	
⑩ WAR OF 1812	
⑯ WAR WITH MEXICO	
⑱ CIVIL WAR	
⑳ SPANISH AM. WAR	
㉑ WORLD WAR	

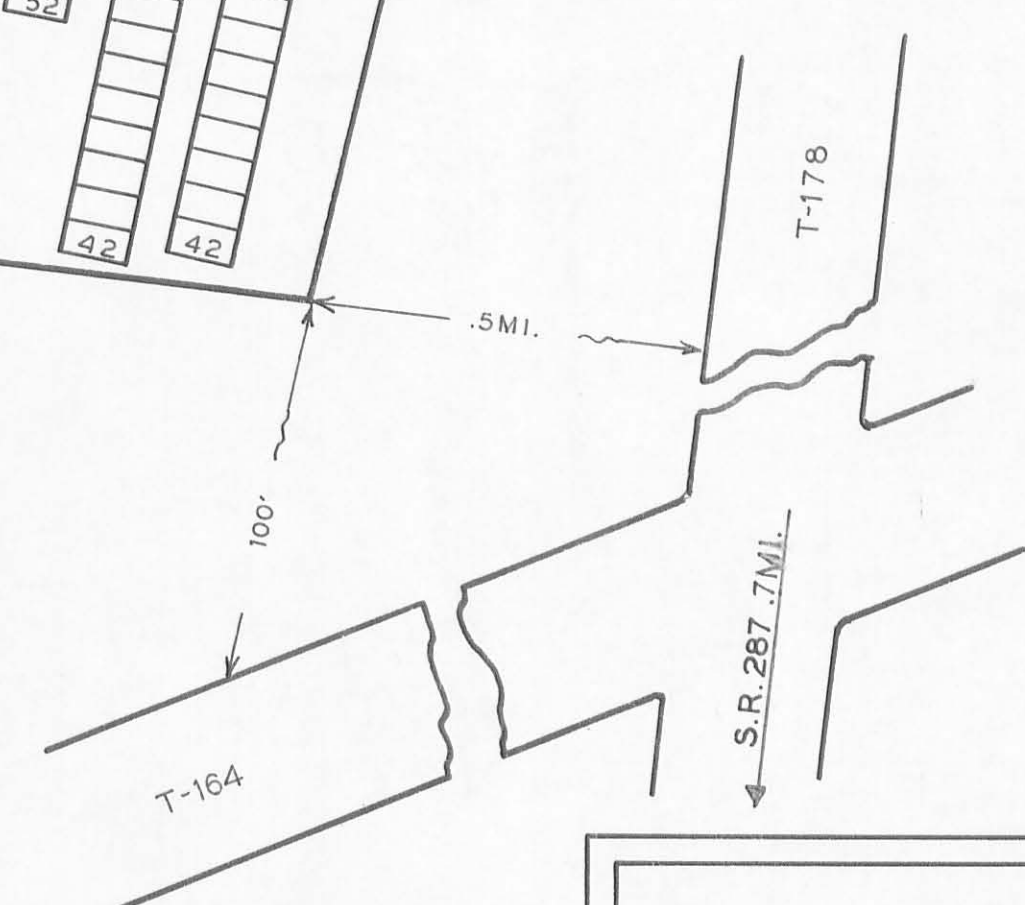
SCALE 1" = 20'      ACRES .7

46-9-5





NAME	SEC.	L.	R.	G.	W.
HAMDEN JOHN W.	12	18	19		
JACOBS WM. M.	6	35	19		
LONG BENJAMIN	14	19	10		
LONG BENJAMIN	3	15	19		
RANDALL DAVID H.	14	12	19		
SHORT HENRY	8	38	10		
SMITH JOSEPH	6	13	19		
WILLIAMS JESSE	7	22	10		
SUPPLEMENTARY LIST					
NAME	SEC.	L.	R.	G.	W.
RANDLE JAMES	5	35	19		

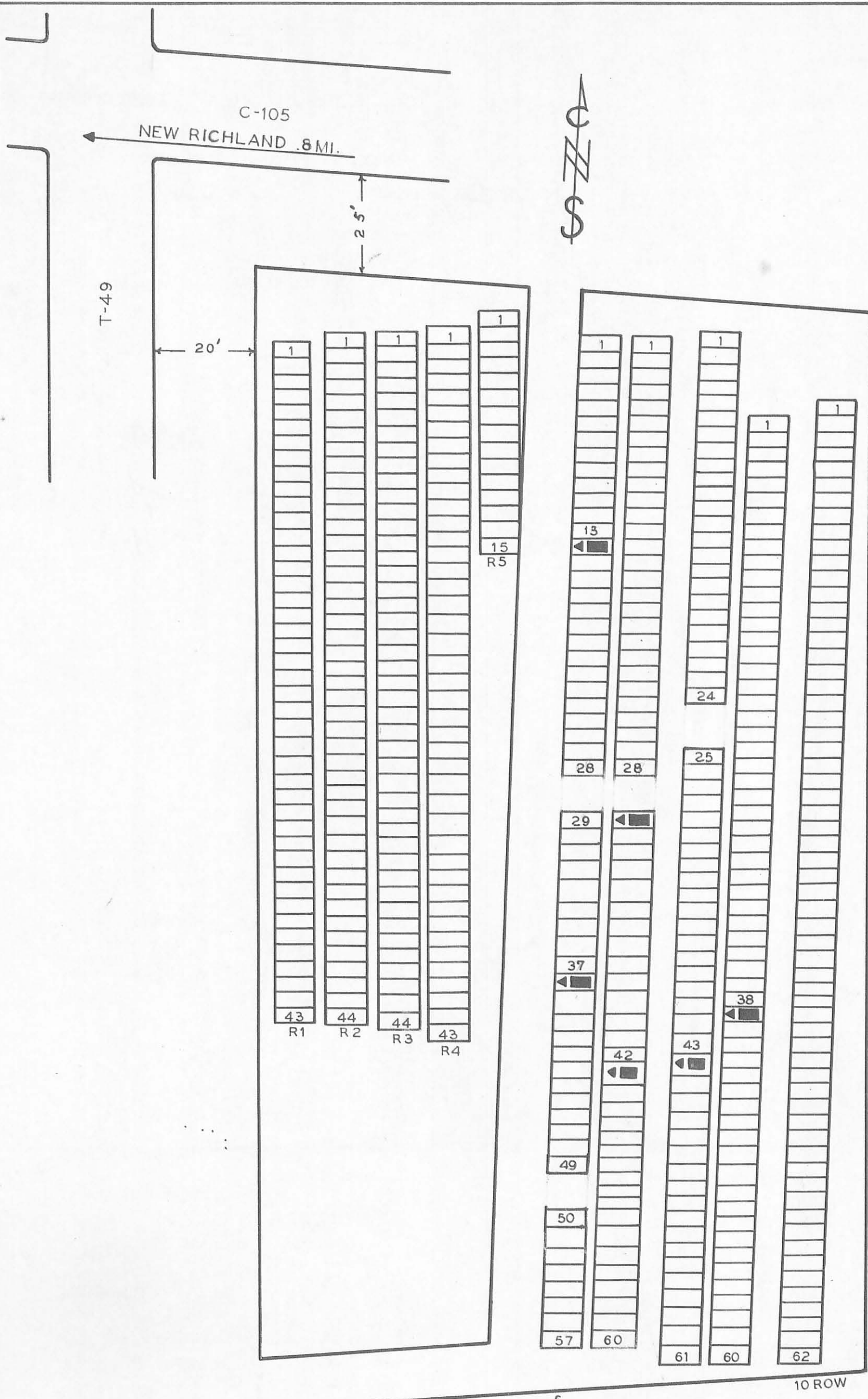


**MAC-A-CHEEK BAPTIST CEMETERY**  
 LOGAN CO. MONROE TWP.  
 OFFICIAL PROJECT NOS. 465-42-3-467&665-42-3-232

<p><b>LEGEND</b></p> <ul style="list-style-type: none"> <li>① REVOLUTIONARY WAR</li> <li>⑩ WAR OF 1812</li> <li>⑪ WAR WITH MEXICO</li> <li>⑱ CIVIL WAR</li> <li>⑳ SPANISH AM. WAR</li> <li>㉑ WORLD WAR</li> </ul>	<p><b>HISTORY</b></p> <p>SCALE 1"=20' .9 ACRE</p>
---	---

LEGEND  
 SEC=SECTION L=LOT R=ROW  
 G=GRAVE W=WAR  
 X=POSITION UNKNOWN

46-9-7



NAME	SEC.	L.	R.	G.	W.
BRIDGE RUBEN	7	29	19		
KENNEDY WILLIAM	9	39	19		
MILLER THOMAS	6	38			
ROSE SALATHIEL	6	14	19		
SUPPLEMENTARY LIST					
TAYLOR JAMES J.			8	44	
WATSON DAVID W.	4		7	43	19

LEGEND  
 SEC=SECTION L=LOT R=ROW  
 G=GRAVE W=WAR  
 X=POSITION UNKNOWN

**JOHNSON CEMETRY**  
 LOGAN CO. RICHLAND TWP.  
 OFFICIAL PROJECT NOS. 465-42-3-467&665-42-3-232

<p><b>LEGEND</b></p> <ul style="list-style-type: none"> <li>① REVOLUTIONARY WAR</li> <li>⑩ WAR OF 1812</li> <li>⑪ WAR WITH MEXICO</li> <li>⑱ CIVIL WAR</li> <li>⑳ SPANISH AM. WAR</li> <li>㉑ WORLD WAR</li> </ul>	<p><b>HISTORY</b></p> <p>SCALE 1"=20' .6 ACRE</p>
---	---

46-12-4