





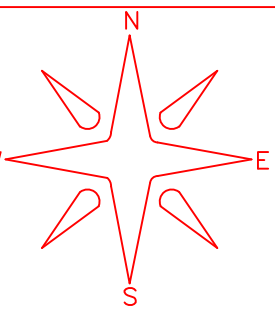






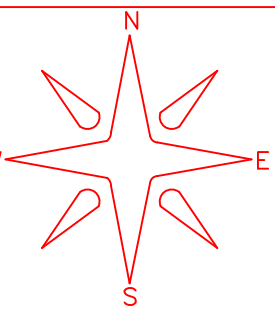


COUNTY ENGINEER'S LOGAN COUNTY, OHIO REAL PROPERTY MAP

| AERIAL PHOTOGRAPHY  |     | REAL PROPERTY MAP   |  | REAL PROPERTY MAP  |  | MAPPING LEGEND   |   |  |   | MAP DATE & SCALE   |   | ADJOINING MAPS  |     |     | MODULE MAP NUMBERS |     |     |     |     |     |     |  |
|---|-----|---|--|--|--|--|---|--|---|--|---|---|-----|-----|--------------------|-----|-----|-----|-----|-----|-----|--|
| <small>PREPARED BY</small><br>DIGITAL ORTHOPHOTOGRAPHY<br>BARTON AERIAL TECHNOLOGIES, INC.<br>6530 SINGLETREE DR.<br>COLUMBUS, OH 43229 |     | <small>PREPARED FOR</small><br>COUNTY COMMISSIONERS<br>LOGAN COUNTY, OHIO<br>LOGAN COUNTY COURTHOUSE<br>BELLEFONTAINE, OHIO 43311 |  | <small>DIGITAL CONVERSION BY</small><br>THE SANBORN MAP COMPANY<br>INC.<br> <small>829 FIFTH AVENUE<br/>           PELHAM, NY 10983<br/>           (909) 936-3298</small> |  | <small>STATE OR COUNTY LINE</small><br> | <small>PROPERTY LINE</small><br> | <small>BLOCK NUMBER</small><br> | <small>UNITED STATES HIGHWAY</small><br> | <small>DATE OF MAP:</small> 9-1-82<br><small>DATE OF REVISION:</small> 2024<br><small>DATE OF PHOTOGRAPHY:</small> 2022<br> |  | <small>ADJOINING MAP NO.'S</small><br><table border="1"> <tr><td>050</td><td>051</td><td>052</td></tr> <tr><td>064</td><td>065</td><td>066</td></tr> <tr><td>078</td><td>079</td><td>080</td></tr> </table> | 050 | 051 | 052                | 064 | 065 | 066 | 078 | 079 | 080 | <b>065-00</b><br><small>TAX PAYER'S IDENTIFICATION NUMBER</small><br>E1,660,000 X N270,000 = 166,27-00<br><small>OHIO STATE PLANE GRID-COORDINATE MAP NUMBER</small> |
| 050   | 051 | 052   |  |  |  |  |   |  |   |  |   |   |     |     |                    |     |     |     |     |     |     |  |
| 064   | 065 | 066   |  |  |  |  |   |  |   |  |   |   |     |     |                    |     |     |     |     |     |     |  |
| 078   | 079 | 080   |  |  |  |  |   |  |   |  |   |   |     |     |                    |     |     |     |     |     |     |  |
| <small>PREPARED BY</small><br>DIGITAL ORTHOPHOTOGRAPHY<br>BARTON AERIAL TECHNOLOGIES, INC.<br>6530 SINGLETREE DR.<br>COLUMBUS, OH 43229 |     | <small>PREPARED FOR</small><br>COUNTY COMMISSIONERS<br>LOGAN COUNTY, OHIO<br>LOGAN COUNTY COURTHOUSE<br>BELLEFONTAINE, OHIO 43311 |  | <small>DIGITAL CONVERSION BY</small><br>THE SANBORN MAP COMPANY<br>INC.<br> <small>829 FIFTH AVENUE<br/>           PELHAM, NY 10983<br/>           (909) 936-3298</small> |  | <small>STATE OR COUNTY LINE</small><br> | <small>PROPERTY LINE</small><br> | <small>BLOCK NUMBER</small><br> | <small>UNITED STATES HIGHWAY</small><br> | <small>DATE OF MAP:</small> 9-1-82<br><small>DATE OF REVISION:</small> 2024<br><small>DATE OF PHOTOGRAPHY:</small> 2022<br> |  | <small>ADJOINING MAP NO.'S</small><br><table border="1"> <tr><td>050</td><td>051</td><td>052</td></tr> <tr><td>064</td><td>065</td><td>066</td></tr> <tr><td>078</td><td>079</td><td>080</td></tr> </table> | 050 | 051 | 052                | 064 | 065 | 066 | 078 | 079 | 080 | <b>065-00</b><br><small>TAX PAYER'S IDENTIFICATION NUMBER</small><br>E1,660,000 X N270,000 = 166,27-00<br><small>OHIO STATE PLANE GRID-COORDINATE MAP NUMBER</small> |
| 050   | 051 | 052   |  |  |  |  |   |  |   |  |   |   |     |     |                    |     |     |     |     |     |     |  |
| 064   | 065 | 066   |  |  |  |  |   |  |   |  |   |   |     |     |                    |     |     |     |     |     |     |  |
| 078   | 079 | 080   |  |  |  |  |   |  |   |  |   |   |     |     |                    |     |     |     |     |     |     |  |