









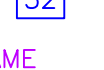


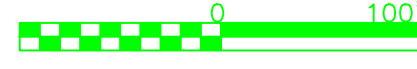
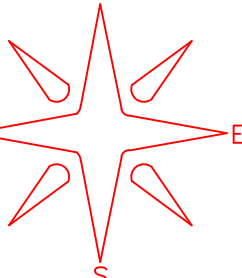
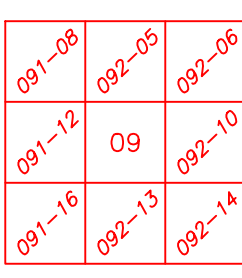


COUNTY ENGINEER'S

LOGAN COUNTY, OHIO

REAL PROPERTY MAP

BELLEFONTAINE

AERIAL PHOTOGRAPHY	REAL PROPERTY MAP	REAL PROPERTY MAP	MAPPING LEGEND				MAP DATE & SCALE	ADJOINING MAPS	MODULE MAP NUMBERS
<p>PREPARED BY DIGITAL ORTHOPHOTOGRAPHY BARTON AERIAL TECHNOLOGIES, INC. 6530 SINGLETREE DR. COLUMBUS, OH 43229</p>	<p>PREPARED FOR COUNTY COMMISSIONERS LOGAN COUNTY, OHIO LOGAN COUNTY COURTHOUSE BELLEFONTAINE, OHIO 43311</p>	<p>DIGITAL CONVERSION BY THE SANBORN MAP COMPANY INC.  629 FIFTH AVENUE PLAZA, N.Y. 10003 (800) 930-3298</p>	<p>STATE OR COUNTY LINE CITY LINE TOWNSHIP LINE SECTION LINE SURVEY LINE HIGHWAY & STREET R.O.W.</p>	<p>PROPERTY LINE LAND HOOK WATER SPECIAL DISTRICT LINE PARCEL NUMBER</p>	<p> BLOCK NUMBER  ORIGINAL SUBDIVISION BLOCK NO.  ORIGINAL SUBDIVISION LOT NO.  SECTION NUMBER  VIRGINIA MILITARY SURVEY VMS 1492</p>	<p> UNITED STATES HIGHWAY  OHIO STATE ROUTE  COUNTY ROUTE  STREET NAME BY NAME  TOWN ROUTE BY NO.</p>	<p>DATE OF MAP: 9-1-82 DATE OF REVISION: 2024 DATE OF PHOTOGRAPHY: 2022  SCALE: 1"=100'</p>	<p> </p>	<p>092-09 TAX PAYER'S IDENTIFICATION NUMBER E1,650,000 X N250,000 = 165,25-09 OHIO STATE PLANE GRID-COORDINATE MAP NUMBER</p>