

SEE MAP 106-00
1"=400'

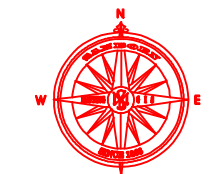

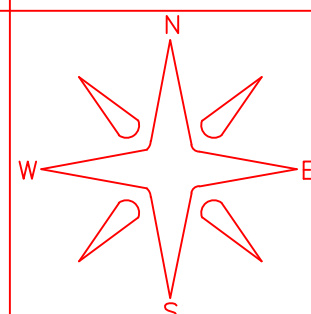
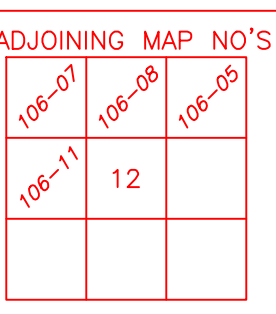
COUNTY ENGINEER'S

LOGAN COUNTY, OHIO

REAL PROPERTY MAP

T4 R14

BELLEFONTAINE

AERIAL PHOTOGRAPHY		REAL PROPERTY MAP		REAL PROPERTY MAP		MAPPING LEGEND		MAP DATE & SCALE		ADJOINING MAPS		MODULE MAP NUMBERS							
PREPARED BY DIGITAL ORTHOPHOTOGRAPHY BARTON AERIAL TECHNOLOGIES, INC. 6530 SINGLETREE DR. COLUMBUS, OH 43229		PREPARED FOR COUNTY COMMISSIONERS LOGAN COUNTY, OHIO LOGAN COUNTY COURTHOUSE BELLEFONTAINE, OHIO 43311		DIGITAL CONVERSION BY THE SANBORN MAP COMPANY INC.  629 FIFTH AVENUE PELHAM, NY 10963 (800) 930-3298		STATE OR COUNTY LINE CITY LINE TOWNSHIP LINE SECTION LINE SURVEY LINE HIGHWAY & STREET R.O.W.		PROPERTY LINE LAND HOOK WATER SPECIAL DISTRICT LINE PARCEL NUMBER		BLOCK NUMBER ORIGINAL SUBDIVISION BLOCK NO. ORIGINAL SUBDIVISION LOT NO. SECTION NUMBER VIRGINIA MILITARY SURVEY		UNITED STATES HIGHWAY OHIO STATE ROUTE COUNTY ROUTE STREET NAME TOWN ROUTE		DATE OF MAP: 9-1-82 DATE OF REVISION: 2021 DATE OF PHOTOGRAPHY: 2019  SCALE: 1"=100'		 ADJOINING MAP NO.'S 		106-12 TAX PAYER'S IDENTIFICATION NUMBER E1,640,000 X N240,000 = 164,24-12 OHIO STATE PLANE GRID-COORDINATE MAP NUMBER	