
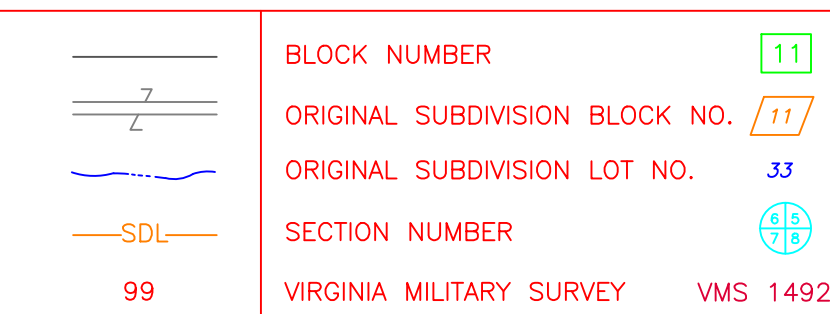

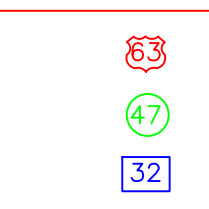

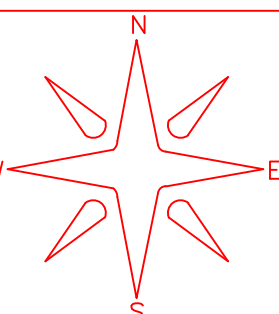



COUNTY ENGINEER'S

LOGAN COUNTY, OHIO

REAL PROPERTY MAP

VMS 4689
EAST LIBERTY

AERIAL PHOTOGRAPHY		REAL PROPERTY MAP		REAL PROPERTY MAP		MAPPING LEGEND				MAP DATE & SCALE		ADJOINING MAPS		MODULE MAP NUMBERS	
<p><i>PREPARED BY</i> DIGITAL ORTHOPHOTOGRAPHY BARTON AERIAL TECHNOLOGIES, INC. 6530 SINGLETREE DR. COLUMBUS, OH 43229</p>		<p><i>PREPARED FOR</i> COUNTY COMMISSIONERS LOGAN COUNTY, OHIO LOGAN COUNTY COURTHOUSE BELLEFONTAINE, OHIO 43311</p>		<p><i>DIGITAL CONVERSION BY</i> THE SANBORN MAP COMPANY INC.  629 FIFTH AVENUE FLUSHING, NY 11363 (800) 930-3288</p>		<p>STATE OR COUNTY LINE</p> <p>CITY LINE</p> <p>TOWNSHIP LINE</p> <p>SECTION LINE</p> <p>SURVEY LINE</p> <p>HIGHWAY & STREET R.O.W.</p>	<p>PROPERTY LINE</p> <p>LAND HOOK</p> <p>WATER</p> <p>SPECIAL DISTRICT LINE</p> <p>PARCEL NUMBER</p>	<p></p> <p>99</p>	<p>BLOCK NUMBER</p> <p>ORIGINAL SUBDIVISION BLOCK NO.</p> <p>ORIGINAL SUBDIVISION LOT NO.</p> <p>SECTION NUMBER</p> <p>VIRGINIA MILITARY SURVEY</p>	<p>VMS 1492</p> <p></p>	<p>UNITED STATES HIGHWAY</p> <p>OHIO STATE ROUTE</p> <p>COUNTY ROUTE</p> <p>STREET NAME</p> <p>TOWN ROUTE</p>	<p></p> <p>BY NAME</p> <p>BY NO.</p>	<p>DATE OF MAP: 9-1-82</p> <p>DATE OF REVISION: 2021</p> <p>DATE OF PHOTOGRAPHY: 2019</p> <p></p> <p>SCALE: 1"=100'</p>	<p></p> <p>ADJOINING MAP NO.'S</p> <p></p>	<p>111-11</p> <p>TAX PAYER'S IDENTIFICATION NUMBER</p> <p>E1,680,000 X N240,000 = 168,24-11</p> <p>OHIO STATE PLANE GRID-COORDINATE MAP NUMBER</p>