



VMS 1492
 WS 3592, 961B, & 10075


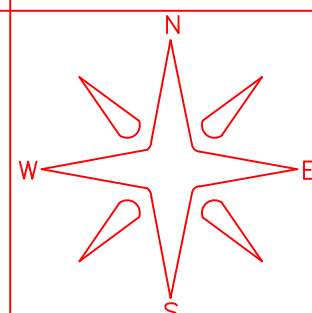

SEE MAP 124-00
 1"=400'

COUNTY ENGINEER'S

LOGAN COUNTY, OHIO

REAL PROPERTY MAP

VALLEY HI

AERIAL PHOTOGRAPHY		REAL PROPERTY MAP		REAL PROPERTY MAP		MAPPING LEGEND				MAP DATE & SCALE		ADJOINING MAPS		MODULE MAP NUMBERS					
<p><i>PREPARED BY</i> DIGITAL ORTHOPHOTOGRAPHY BARTON AERIAL TECHNOLOGIES, INC. 6530 SINGLETREE DR. COLUMBUS, OH 43229</p>		<p><i>PREPARED FOR</i> COUNTY COMMISSIONERS LOGAN COUNTY, OHIO LOGAN COUNTY COURTHOUSE BELLEFONTAINE, OHIO 43311</p>		<p><i>DIGITAL CONVERSION BY</i> THE SANBORN MAP COMPANY INC.  629 FIFTH AVENUE PELHAM, NY 10963 (800) 930-3288</p>		<p>STATE OR COUNTY LINE</p>	<p>PROPERTY LINE</p>	<p>LAND HOOK</p>	<p>BLOCK NUMBER</p>	<p>ORIGINAL SUBDIVISION BLOCK NO.</p>	<p>OHIO STATE HIGHWAY</p>	<p>DATE OF MAP: 9-1-82</p>		<p>ADJOINING MAP NO.'S</p> 	<p>124-09</p>				
<p>CITY LINE</p>	<p>TOWNSHIP LINE</p>	<p>SECTION LINE</p>	<p>SURVEY LINE</p>	<p>HIGHWAY & STREET R.O.W.</p>	<p>WATER</p>	<p>SPECIAL DISTRICT LINE</p>	<p>PARCEL NUMBER</p>	<p>99</p>	<p>VIRGINIA MILITARY SURVEY</p>	<p>VMS 1492</p>	<p>OHIO STATE ROUTE</p>	<p>COUNTY ROUTE</p>			<p>STREET NAME</p>	<p>TOWN ROUTE</p>	<p>DATE OF REVISION: 2021</p>	<p>DATE OF PHOTOGRAPHY: 2019</p>	<p>SCALE: 1"=100'</p>