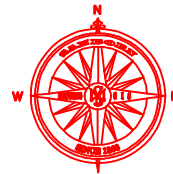




















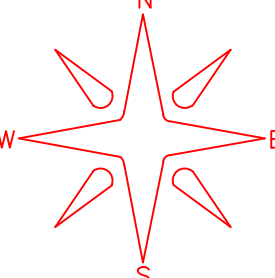


COUNTY ENGINEER'S LOGAN COUNTY, OHIO REAL PROPERTY MAP

AERIAL PHOTOGRAPHY	REAL PROPERTY MAP	REAL PROPERTY MAP	MAPPING LEGEND				MAP DATE & SCALE	ADJOINING MAPS	MODULE MAP NUMBERS									
<p><i>PREPARED BY</i> DIGITAL ORTHOPHOTOGRAPHY BARTON AERIAL TECHNOLOGIES, INC. 6530 SINGLETREE DR. COLUMBUS, OH 43229</p>	<p><i>PREPARED FOR</i> COUNTY COMMISSIONERS LOGAN COUNTY, OHIO LOGAN COUNTY COURTHOUSE BELLEFONTAINE, OHIO 43311</p>	<p><i>DIGITAL CONVERSION BY</i> THE SANBORN MAP COMPANY INC.  629 FIFTH AVENUE PELHAM, NY 10963 (914) 936-3208</p>	<p>STATE OR COUNTY LINE </p> <p>CITY LINE </p> <p>TOWNSHIP LINE </p> <p>SECTION LINE </p> <p>SURVEY LINE </p> <p>HIGHWAY &amp; STREET R.O.W. </p>	<p>PROPERTY LINE </p> <p>LAND HOOK </p> <p>WATER </p> <p>SPECIAL DISTRICT LINE </p> <p>PARCEL NUMBER 99 </p>	<p>BLOCK NUMBER </p> <p>ORIGINAL SUBDIVISION BLOCK NO. </p> <p>ORIGINAL SUBDIVISION LOT NO. </p> <p>SECTION NUMBER </p> <p>VIRGINIA MILITARY SURVEY VMS 1492 </p>	<p>UNITED STATES HIGHWAY </p> <p>OHIO STATE ROUTE </p> <p>COUNTY ROUTE </p> <p>STREET NAME <i>BY NAME</i></p> <p>TOWN ROUTE <i>BY NO.</i></p>	<p>DATE OF MAPS: 9-1-82</p> <p>DATE OF REVISION: 2021</p> <p>DATE OF PHOTOGRAPHY: 2019</p> <p></p> <p>SCALE: 1"=400'</p>	<p></p> <p>ADJOINING MAP NO.'S</p> <table border="1"> <tr> <td>147</td> <td>148</td> <td>149</td> </tr> <tr> <td></td> <td>152</td> <td>153</td> </tr> <tr> <td></td> <td></td> <td></td> </tr> </table>	147	148	149		152	153				<p>152-00</p> <p>TAX PAYER'S IDENTIFICATION NUMBER</p> <p>E1,680,000 X N200,000 = 168.20-00</p> <p>OHIO STATE PLANE GRID-COORDINATE MAP NUMBER</p>
147	148	149																
	152	153																