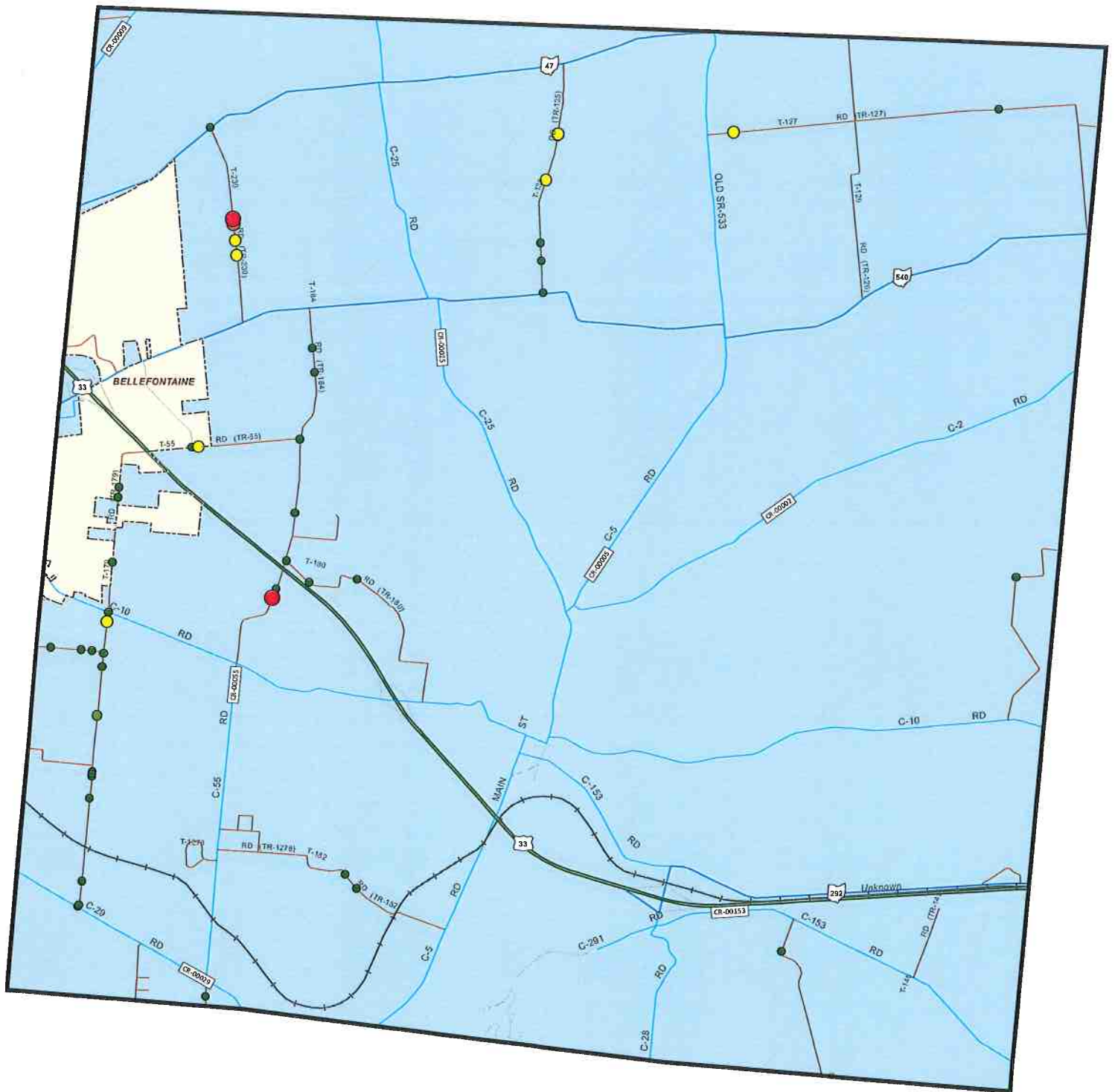


Township Road Crashes by Severity Logan County - Jefferson Township



Crashes By Severity

- Fatal Crash
- Serious Injury Crash
- Visible Injury Crash
- Possible Injury Crash
- Property Damage Only Crash
- Railroad

Roads by Type

- Interstate Route
- United States Route
- State Route
- County Road
- Township Road

2015-2019 Crash Data

Date: 3/4/2021



0 0.2 0.4 0.8 1.2 1.6

Miles

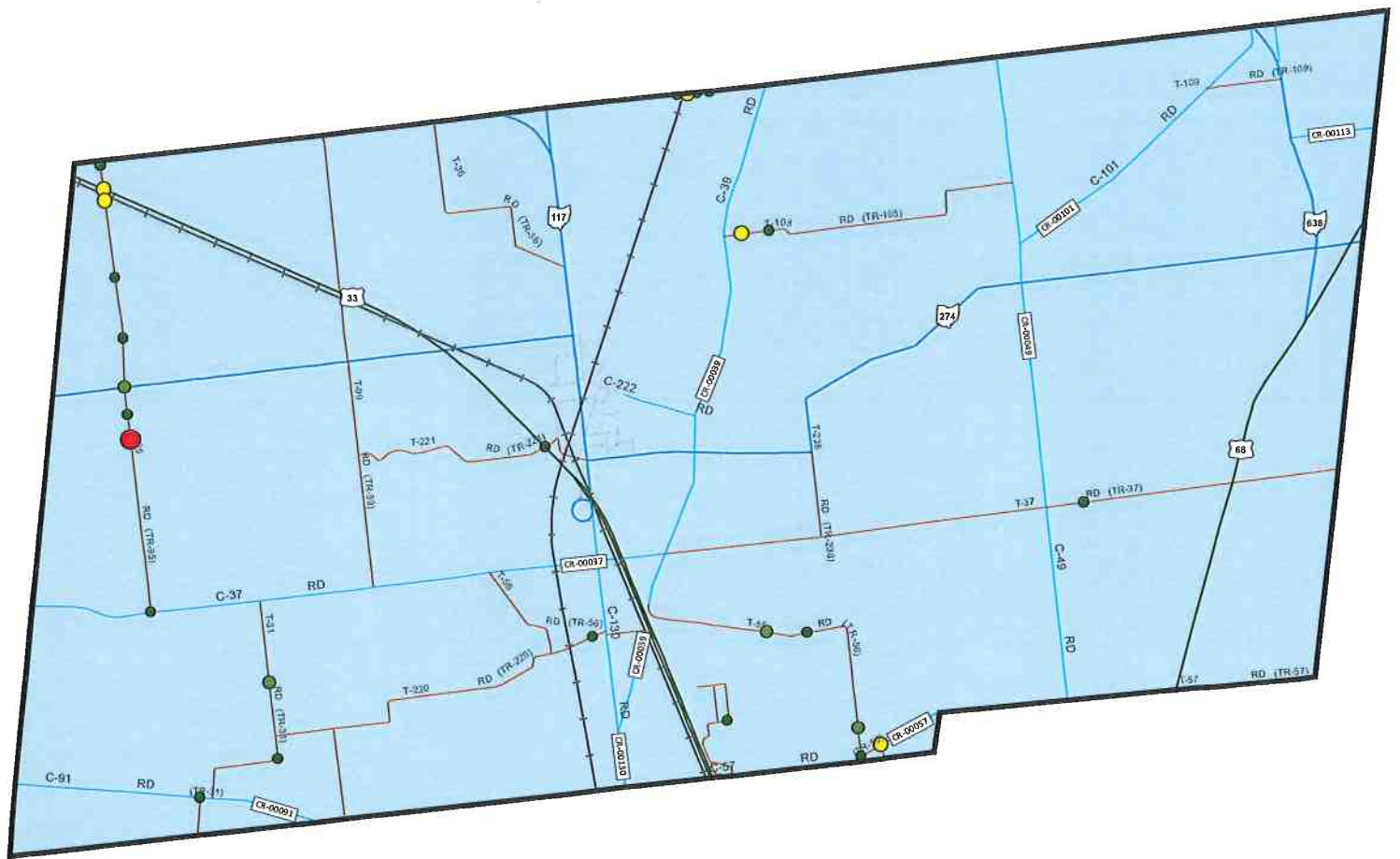


OHIO DEPARTMENT OF
TRANSPORTATION

Division of Planning

Office of Program
Management

Township Road Crashes by Severity Logan County - McArthur Township



Crashes By Severity

- Fatal Crash
- Serious Injury Crash
- Visible Injury Crash
- Possible Injury Crash
- Property Damage Only Crash

— Railroad

Roads by Type

- Interstate Route
- United States Route
- State Route
- County Road
- Township Road

2015-2019 Crash Data

Date: 3/4/2021



0 0.225 0.45 0.9 1.35 1.8

Miles



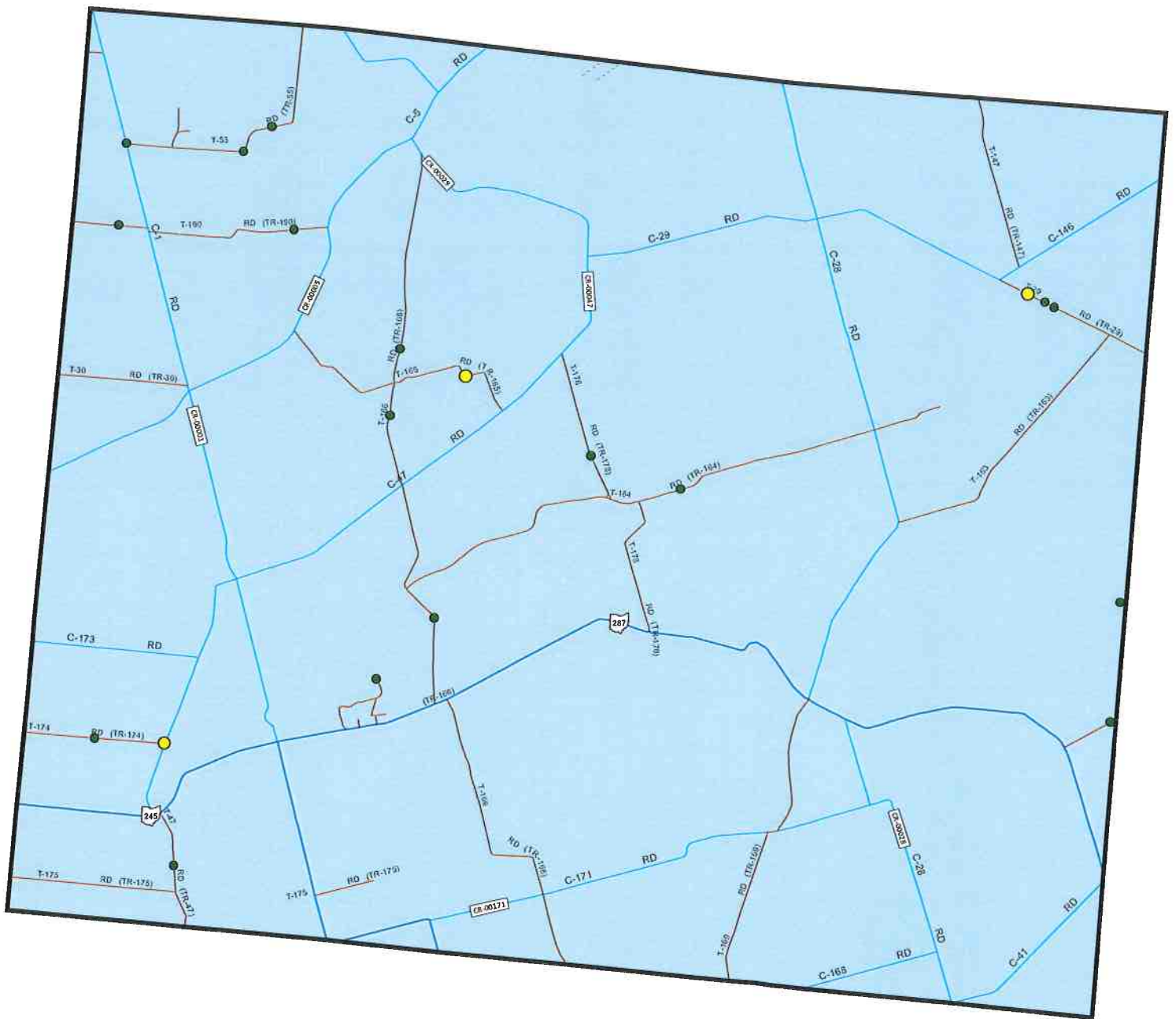
OHIO DEPARTMENT OF
TRANSPORTATION

Division of Planning

Office of Program
Management

Township Road Crashes by Severity

Logan County - Monroe Township



| Crashes By Severity | Roads by Type |
|---|---|
| ● Fatal Crash | — Interstate Route |
| ● Serious Injury Crash | — United States Route |
| ● Visible Injury Crash | — State Route |
| ● Possible Injury Crash | — County Road |
| ● Property Damage Only Crash | — Township Road |
| —+— Railroad | |

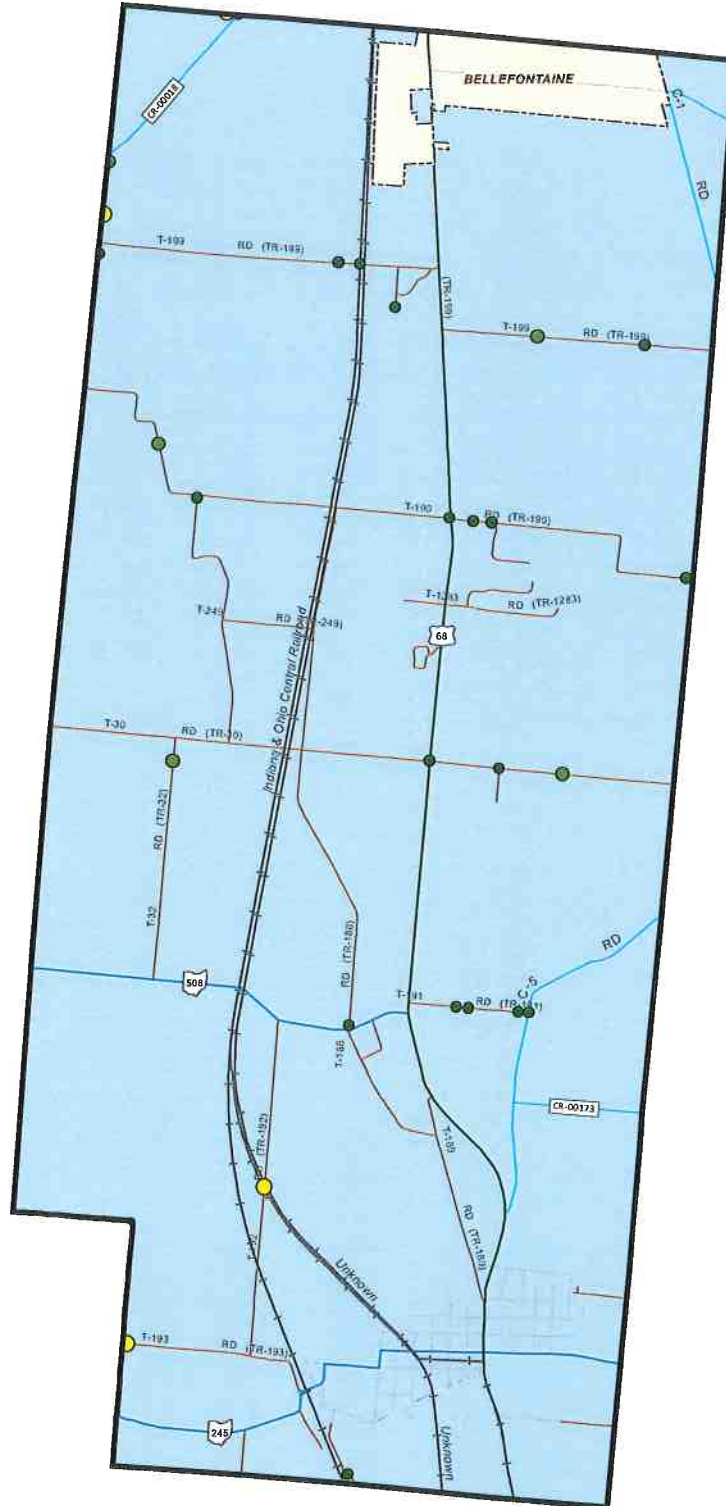
2015-2019 Crash Data

Date: 3/4/2021

0 0.2 0.4 0.8 1.2 1.6
Miles

OHIO DEPARTMENT OF TRANSPORTATION
Division of Planning
Office of Program Management

Township Road Crashes by Severity Logan County - Liberty Township



| Crashes By Severity | Roads by Type |
|------------------------------|-----------------------|
| ● Fatal Crash | — Interstate Route |
| ● Serious Injury Crash | — United States Route |
| ● Visible Injury Crash | — State Route |
| ● Possible Injury Crash | — County Road |
| ● Property Damage Only Crash | — Township Road |
| — Railroad | |

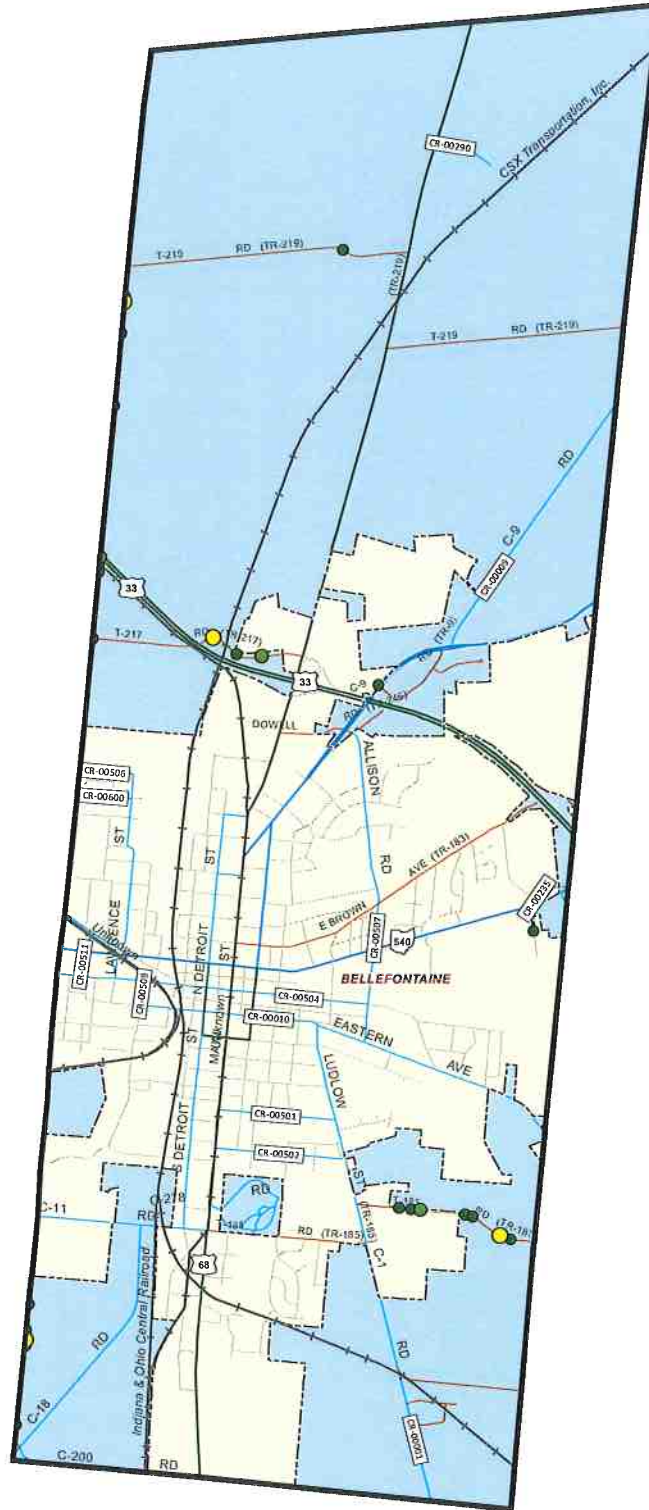
2015-2019 Crash Data

Date: 3/4/2021

0.0 0.175 0.35 0.7 1.05 1.4
Miles

OHIO DEPARTMENT OF TRANSPORTATION
Division of Planning
Office of Program Management

Township Road Crashes by Severity Logan County - Lake Township



Crashes By Severity

- Fatal Crash
- Serious Injury Crash
- Visible Injury Crash
- Possible Injury Crash
- Property Damage Only Crash

Roads by Type

- Interstate Route
- United States Route
- State Route
- County Road
- Township Road

— Railroad

2015-2019 Crash Data

Date: 3/4/2021



0 0.17 0.35 0.7 1.05 1.4

Miles

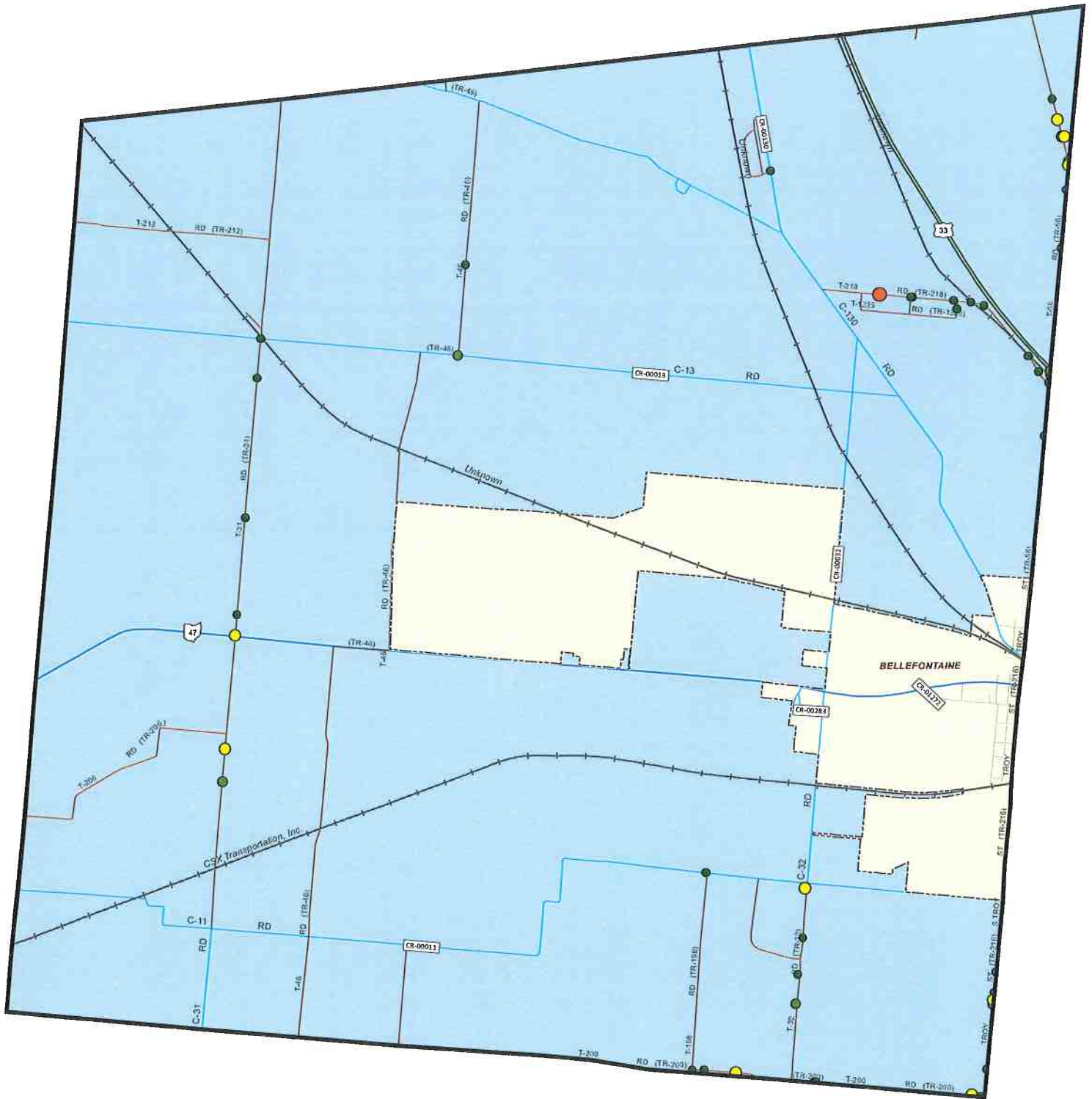


**OHIO DEPARTMENT OF
TRANSPORTATION**

Division of Planning

Office of Program
Management

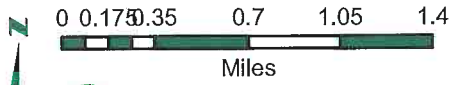
Township Road Crashes by Severity Logan County - Harrison Township



| Crashes By Severity | Roads by Type |
|---|--|
| ● Fatal Crash | — Interstate Route |
| ● Serious Injury Crash | — United States Route |
| ● Visible Injury Crash | — State Route |
| ● Possible Injury Crash | — County Road |
| ● Property Damage Only Crash | — Township Road |
| — Railroad | |

2015-2019 Crash Data

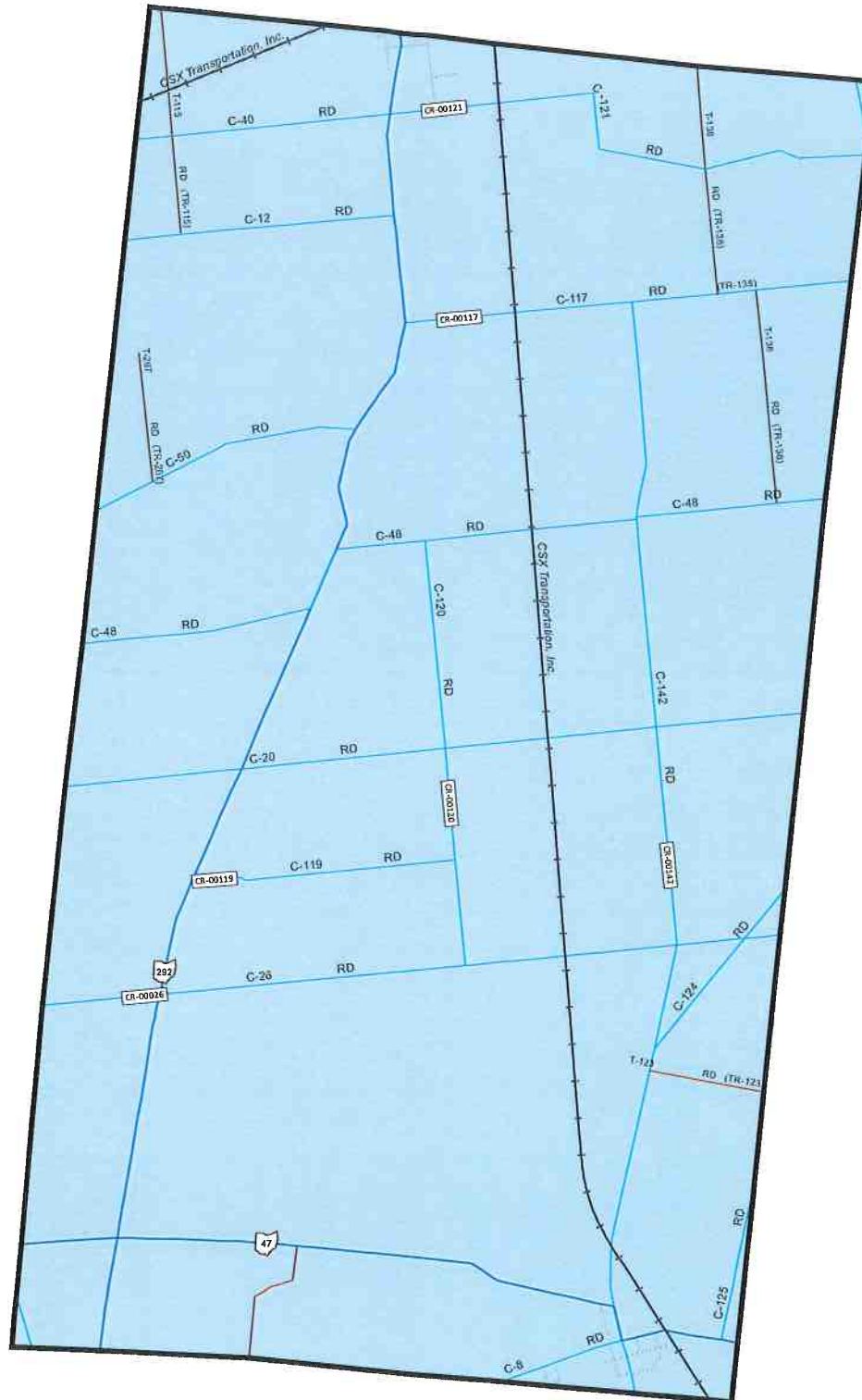
Date: 3/4/2021



OHIO DEPARTMENT OF TRANSPORTATION
Division of Planning
 Office of Program Management

Township Road Crashes by Severity

Logan County - Bokes Creek Township



| Crashes By Severity | Roads by Type |
|---|---------------------|
| ● Fatal Crash | Interstate Route |
| ● Serious Injury Crash | United States Route |
| ● Visible Injury Crash | State Route |
| ● Possible Injury Crash | County Road |
| ● Property Damage Only Crash | Township Road |
| Railroad | |

2015-2019 Crash Data

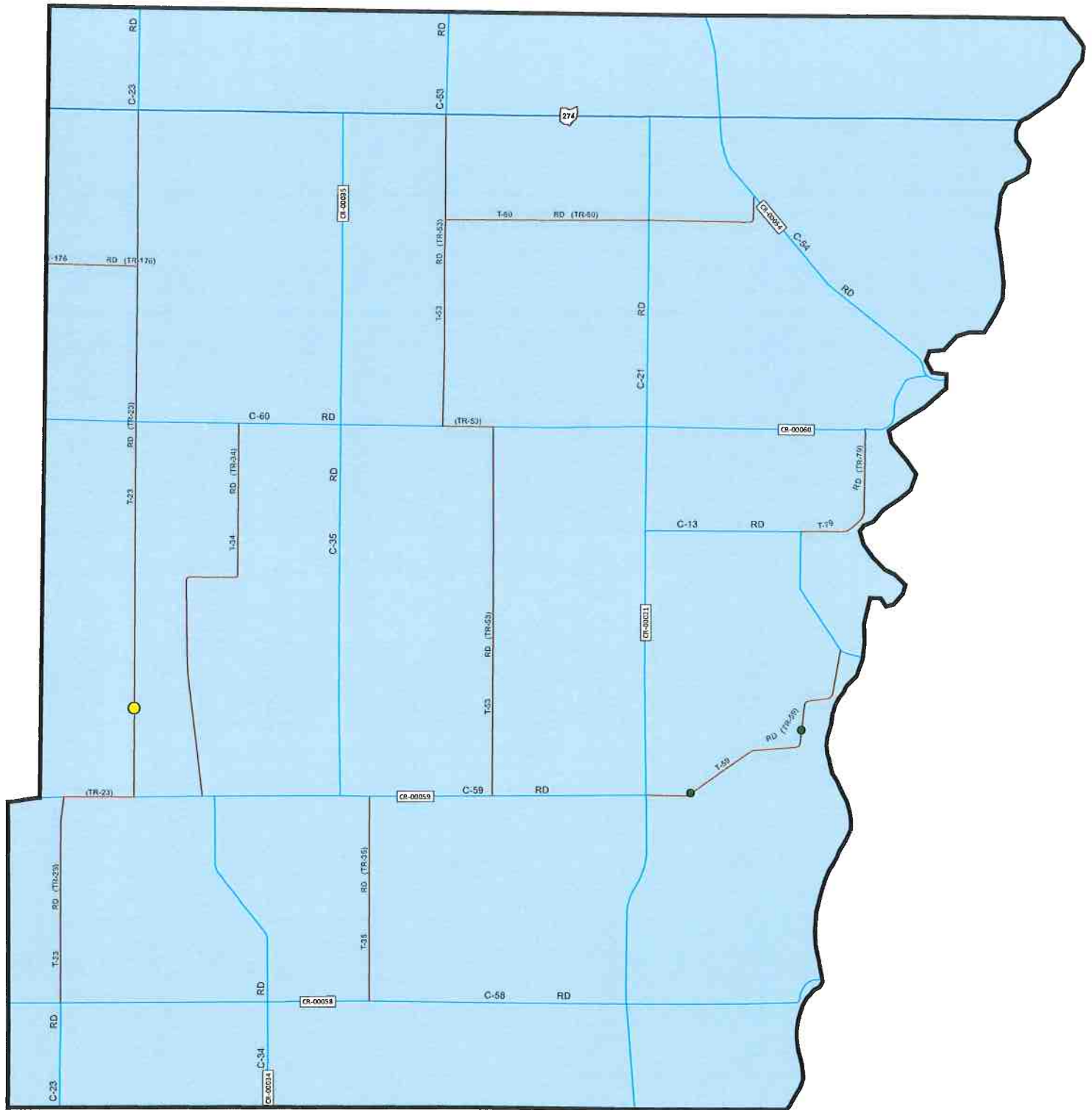
Date: 3/4/2021



Division of Planning

Office of Program Management

Township Road Crashes by Severity Logan County - Bloomfield Township



| <u>Crashes By Severity</u> | <u>Roads by Type</u> |
|------------------------------|-----------------------|
| ● Fatal Crash | — Interstate Route |
| ● Serious Injury Crash | — United States Route |
| ● Visible Injury Crash | — State Route |
| ● Possible Injury Crash | — County Road |
| ● Property Damage Only Crash | — Township Road |
| — Railroad | |

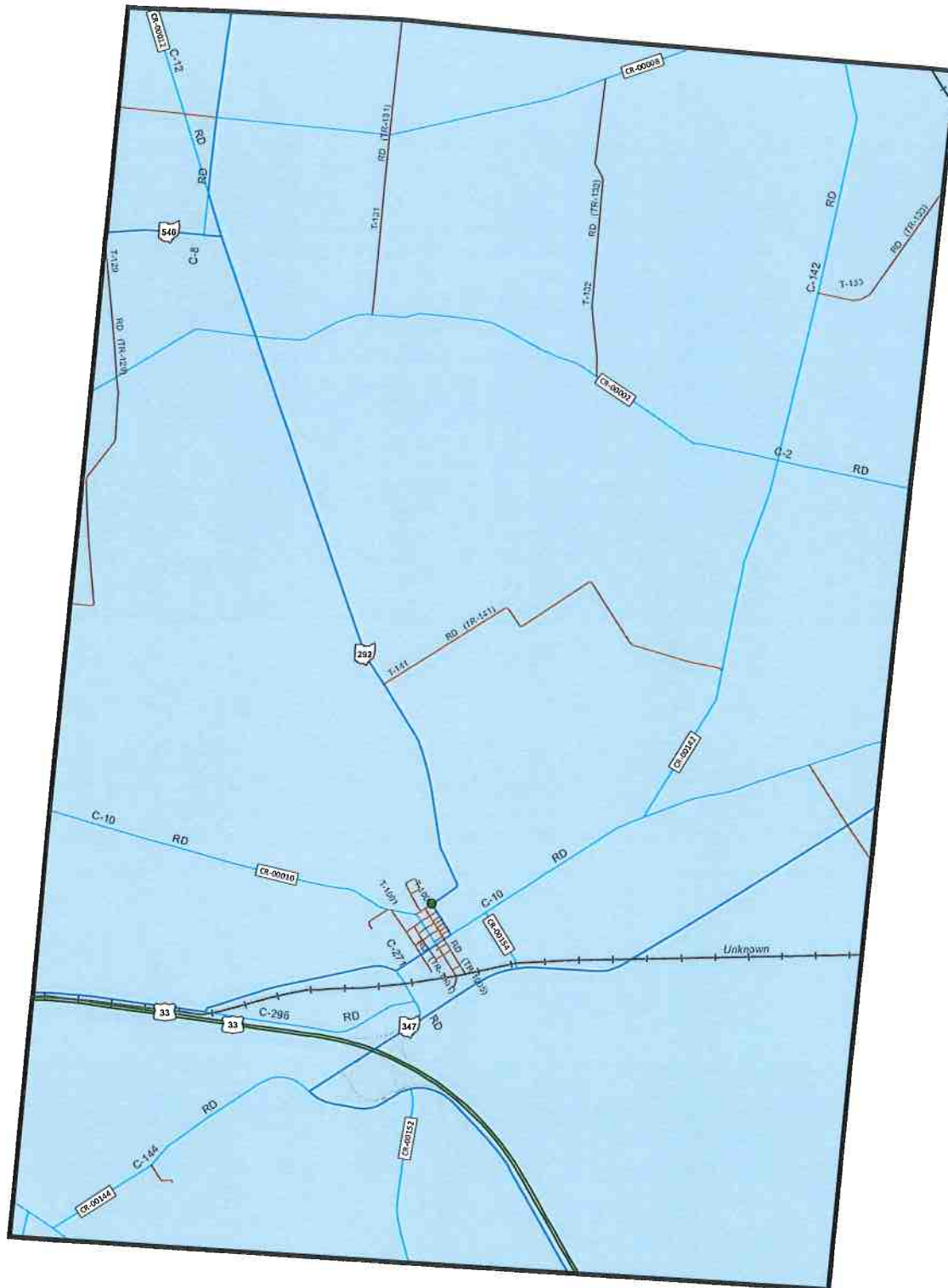
2015-2019 Crash Data

Date: 3/4/2021

0 0.150.3 0.6 0.9 1.2
Miles

OHIO DEPARTMENT OF TRANSPORTATION
Division of Planning
Office of Program Management

Township Road Crashes by Severity Logan County - Perry Township



| <u>Crashes By Severity</u> | <u>Roads by Type</u> |
|---|----------------------|
| ● Fatal Crash | Interstate Route |
| ● Serious Injury Crash | United States Route |
| ● Visible Injury Crash | State Route |
| ● Possible Injury Crash | County Road |
| ● Property Damage Only Crash | Township Road |
| Railroad | |

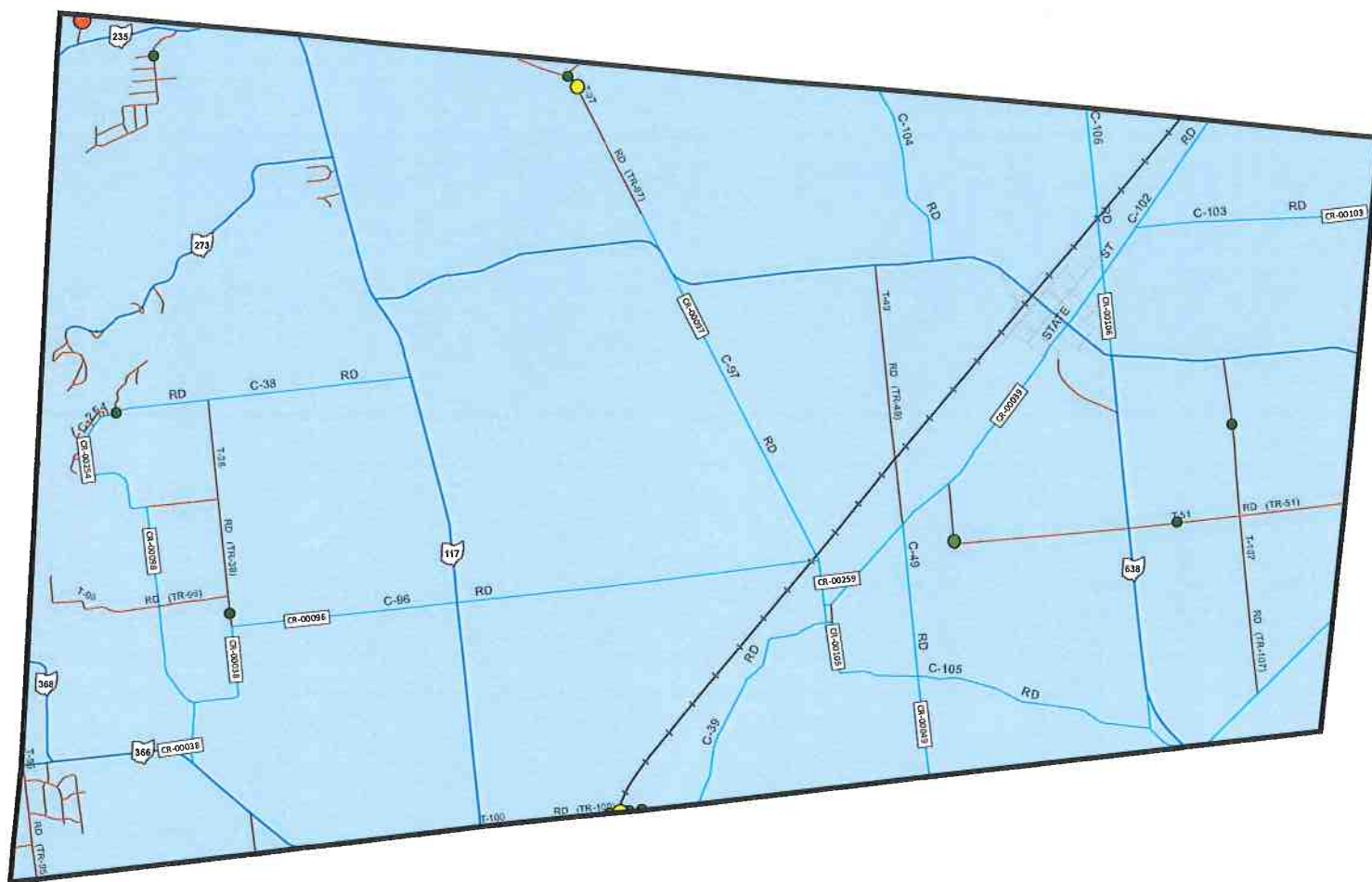
2015-2019 Crash Data

Date: 3/4/2021



OHIO DEPARTMENT OF TRANSPORTATION
Division of Planning
Office of Program Management

Township Road Crashes by Severity Logan County - Richland Township



Crashes By Severity

- Fatal Crash
- Serious Injury Crash
- Visible Injury Crash
- Possible Injury Crash
- Property Damage Only Crash
- +— Railroad

Roads by Type

- Interstate Route
- United States Route
- State Route
- County Road
- Township Road

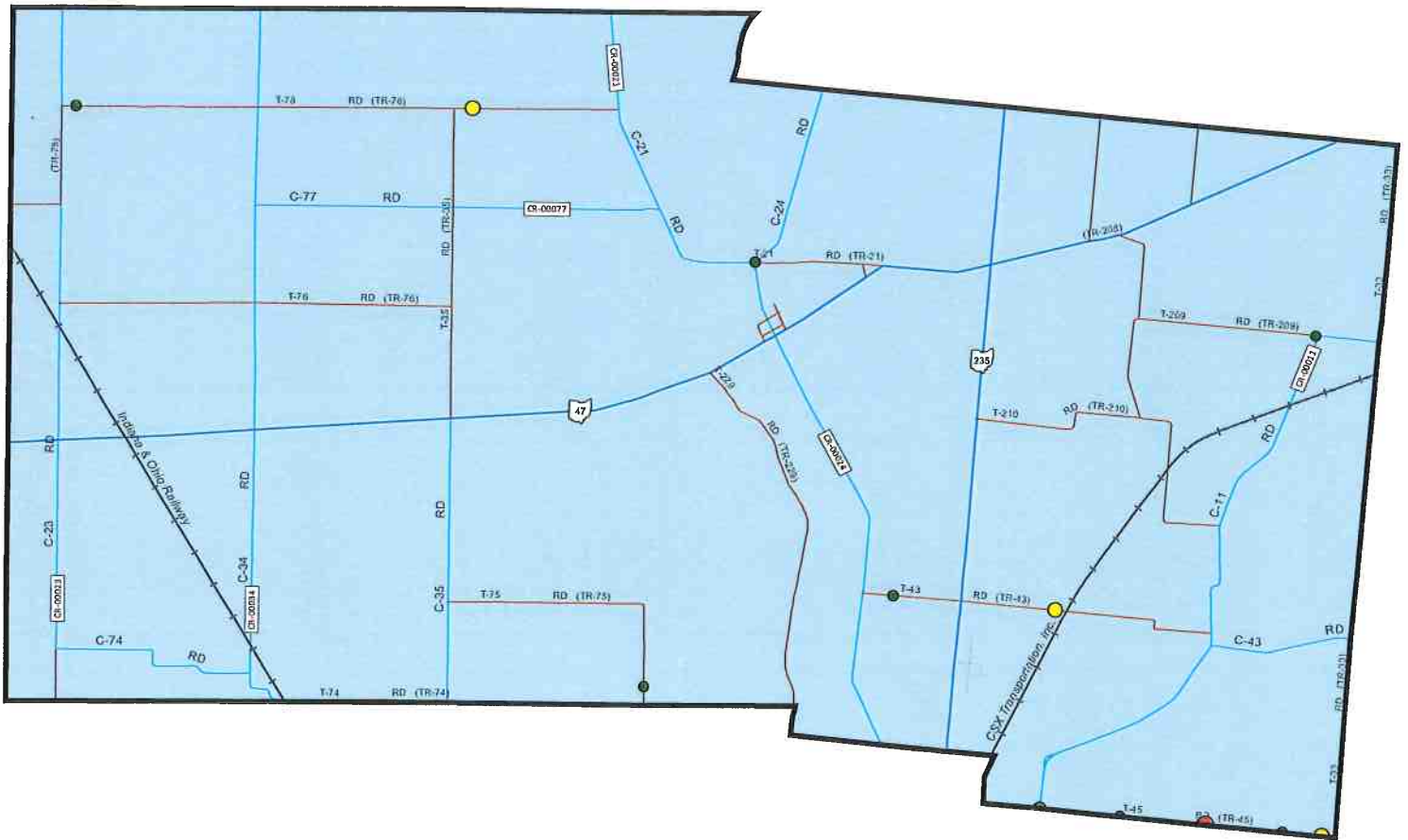
2015-2019 Crash Data

Date: 3/4/2021

0 0.225 0.45 0.9 1.35 1.8
Miles

**OHIO DEPARTMENT OF
TRANSPORTATION**
Division of Planning
Office of Program
Management

Township Road Crashes by Severity Logan County - Pleasant Township



| <u>Crashes By Severity</u> | <u>Roads by Type</u> |
|------------------------------|-----------------------|
| ● Fatal Crash | — Interstate Route |
| ● Serious Injury Crash | — United States Route |
| ● Visible Injury Crash | — State Route |
| ● Possible Injury Crash | — County Road |
| ● Property Damage Only Crash | — Township Road |
| — Railroad | |

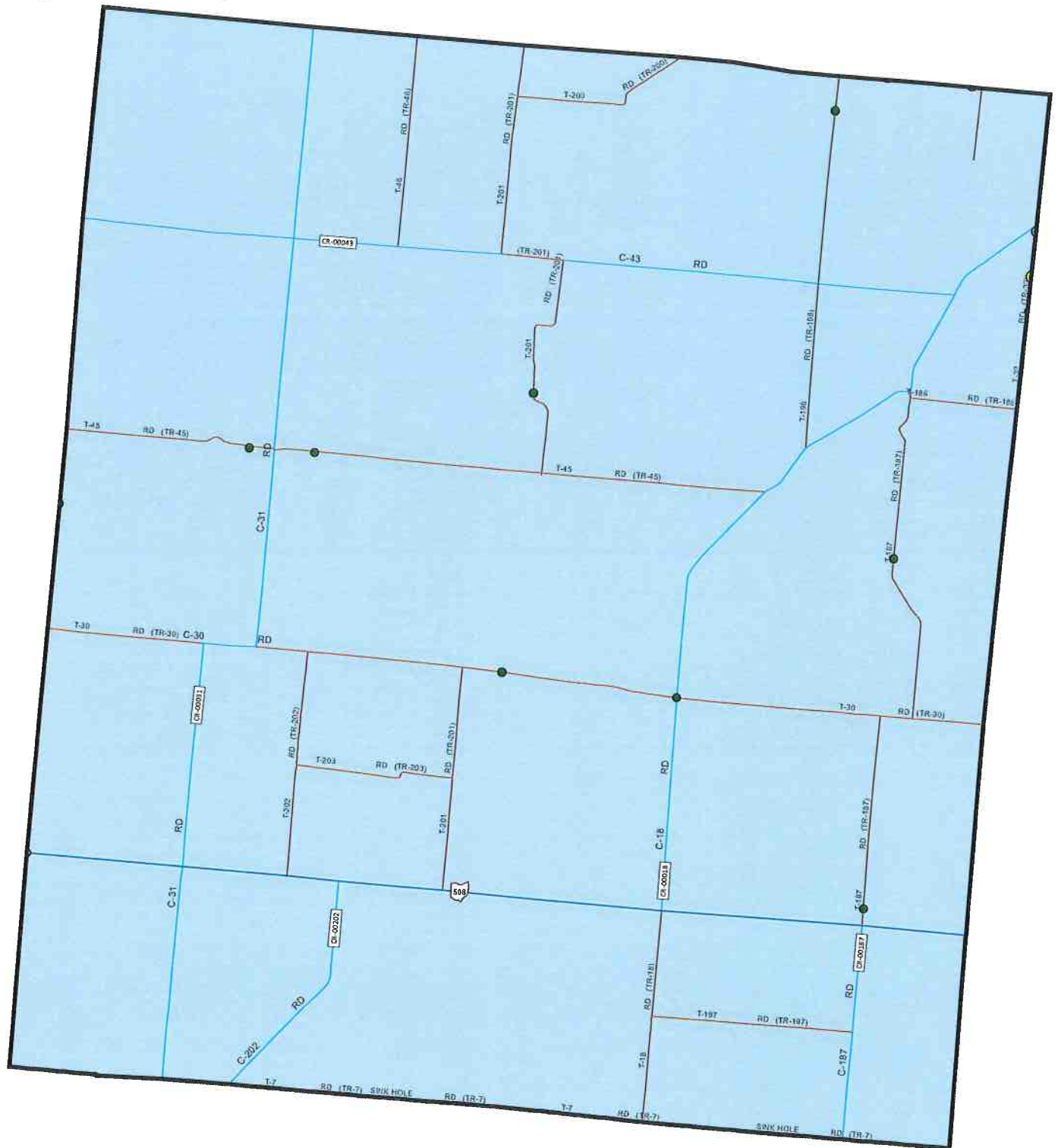
2015-2019 Crash Data

Date: 3/4/2021

0 0.225 0.45 0.9 1.35 1.8
Miles

**OHIO DEPARTMENT OF
TRANSPORTATION**
Division of Planning
Office of Program
Management

Township Road Crashes by Severity Logan County - Union Township



Crashes By Severity

- Fatal Crash
- Serious Injury Crash
- Visible Injury Crash
- Possible Injury Crash
- Property Damage Only Crash

— Railroad

Roads by Type

- Interstate Route
- United States Route
- State Route
- County Road
- Township Road

2015-2019 Crash Data

Date: 3/4/2021



0 0.150.3 0.6 0.9 1.2

Miles

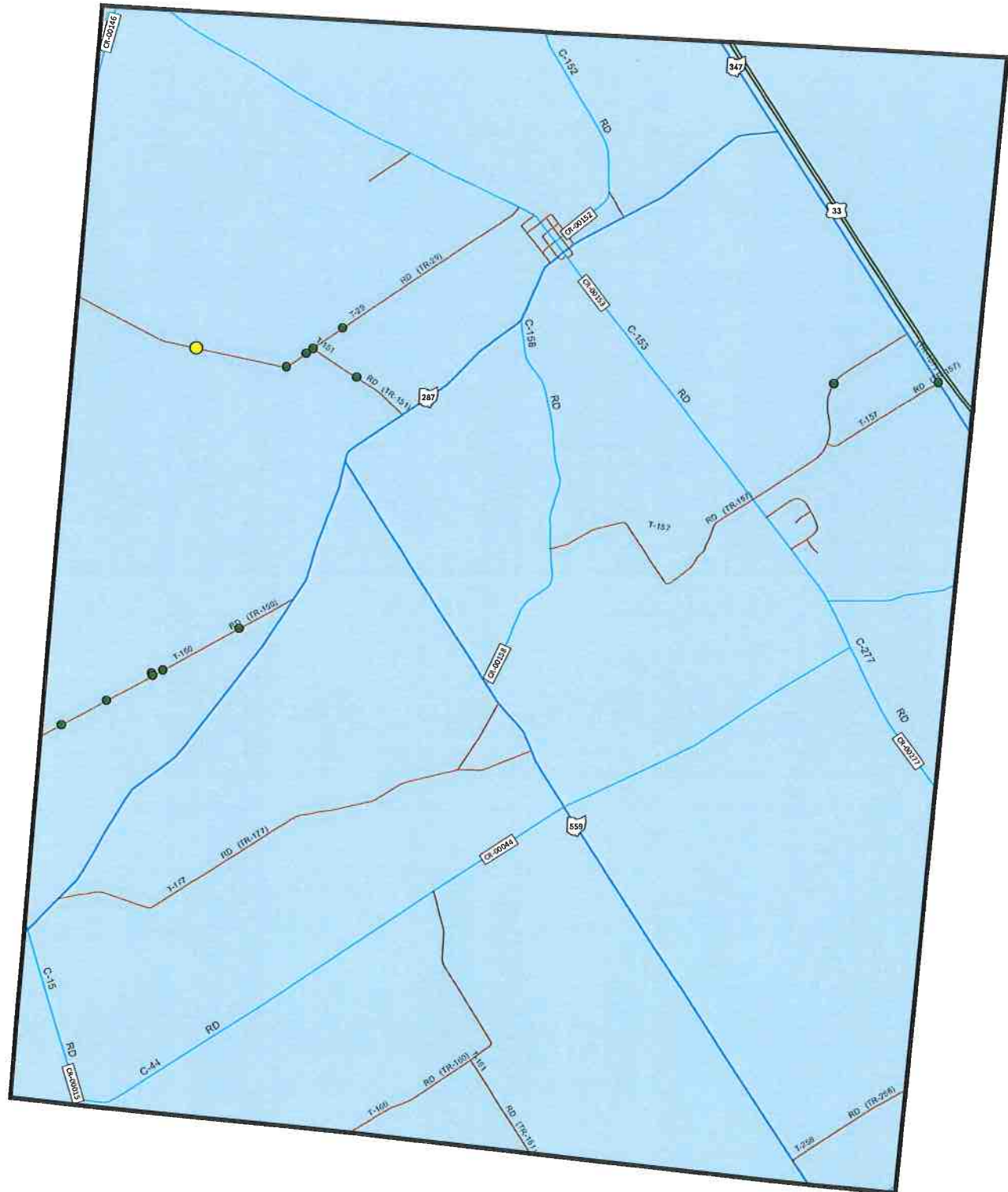


**OHIO DEPARTMENT OF
TRANSPORTATION**

Division of Planning

Office of Program
Management

Township Road Crashes by Severity Logan County - Zane Township



Crashes By Severity

- Fatal Crash
- Serious Injury Crash
- Visible Injury Crash
- Possible Injury Crash
- Property Damage Only Crash

—+— Railroad

Roads by Type

- Interstate Route
- United States Route
- State Route
- County Road
- Township Road

2015-2019 Crash Data

Date: 3/4/2021

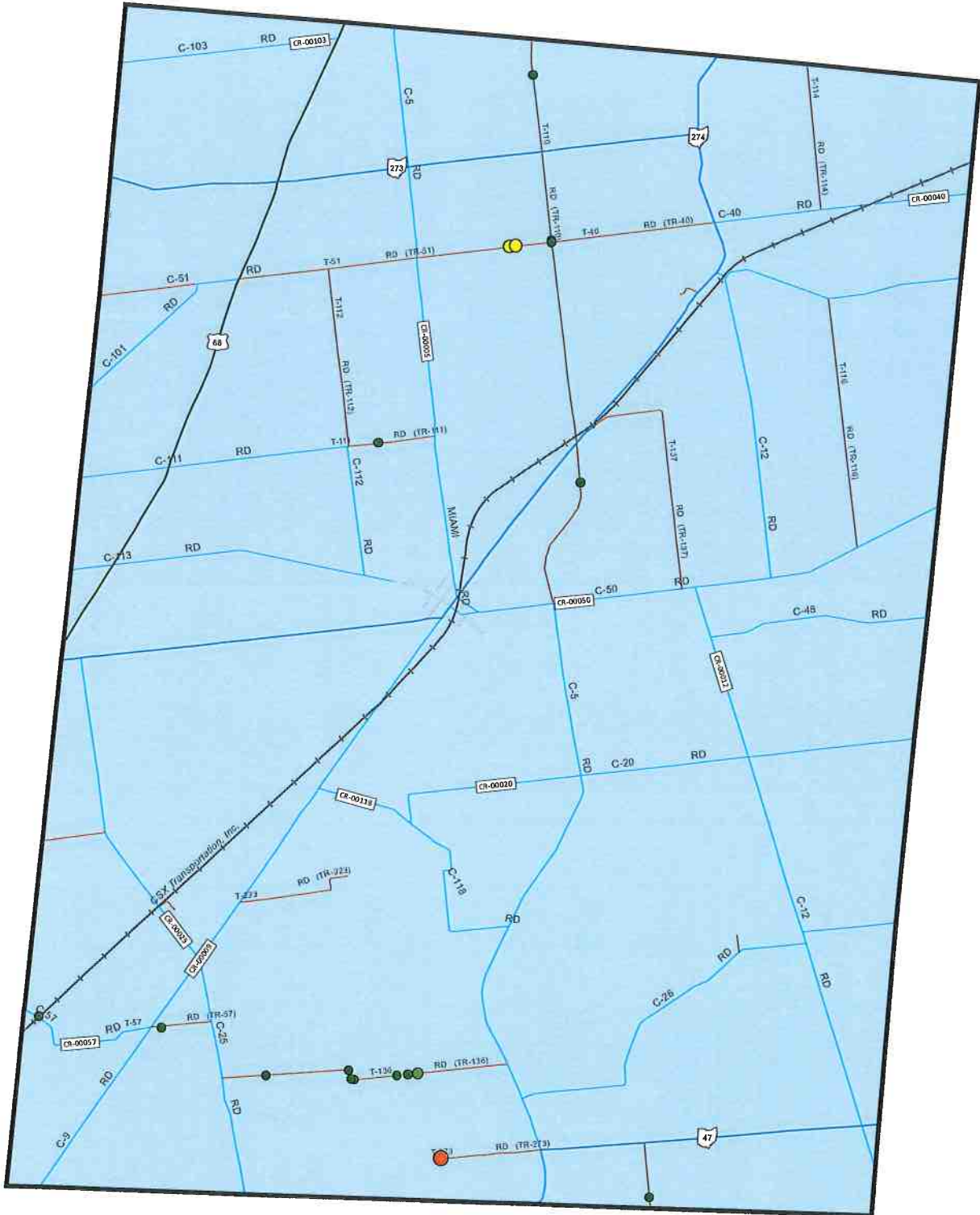


OHIO DEPARTMENT OF
TRANSPORTATION

Division of Planning

Office of Program
Management

Township Road Crashes by Severity Logan County - Rushcreek Township



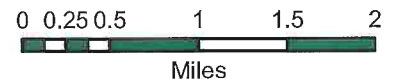
Crashes By Severity

- Fatal Crash
- Serious Injury Crash
- Visible Injury Crash
- Possible Injury Crash
- Property Damage Only Crash

—+— Railroad

Roads by Type

- Interstate Route
- United States Route
- State Route
- County Road
- Township Road



**OHIO DEPARTMENT OF
TRANSPORTATION**

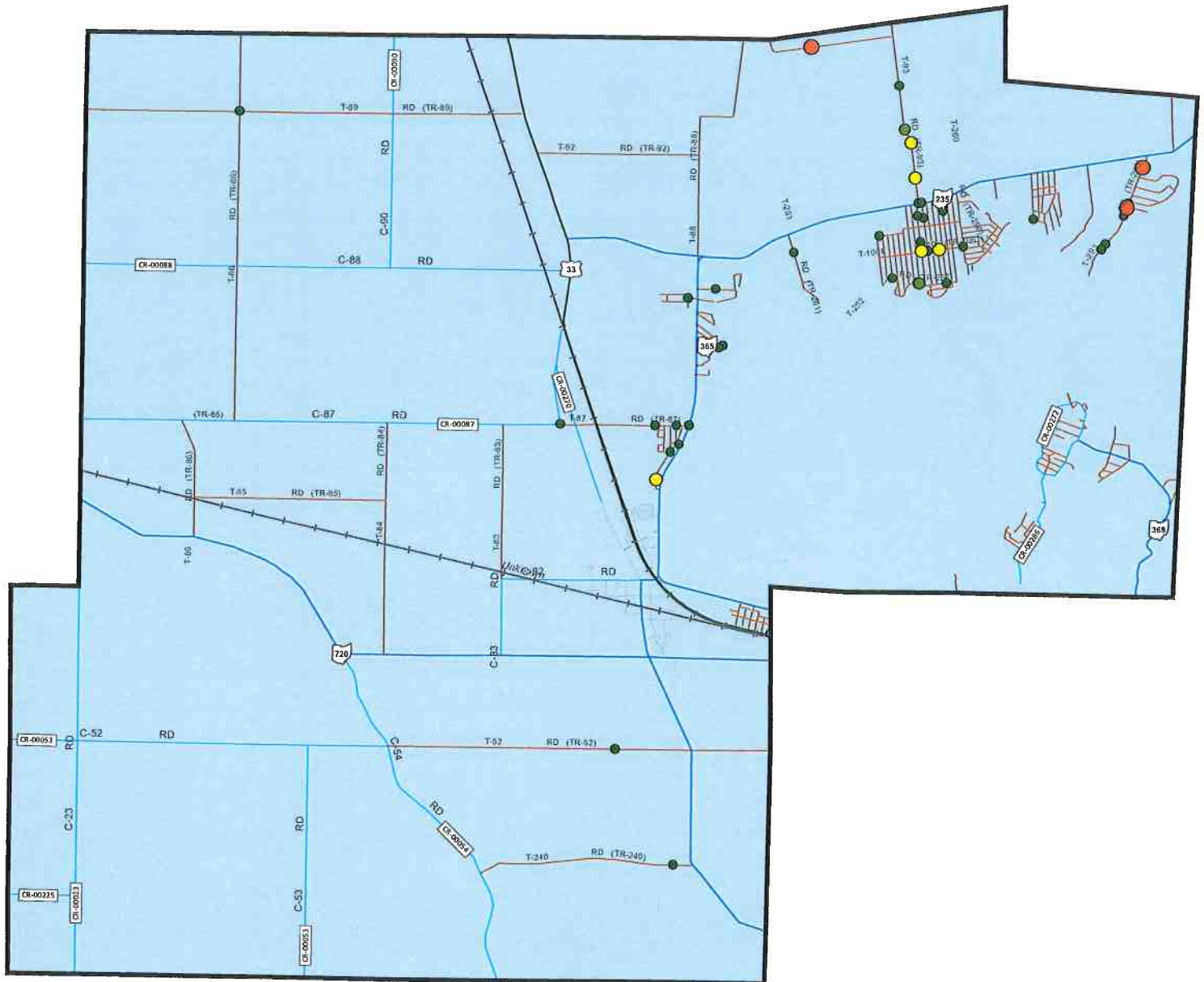
Division of Planning

Office of Program
Management

2015-2019 Crash Data

Date: 3/4/2021

Township Road Crashes by Severity Logan County - Stokes Township



| Crashes By Severity | Roads by Type |
|------------------------------|-----------------------|
| ● Fatal Crash | — Interstate Route |
| ● Serious Injury Crash | — United States Route |
| ● Visible Injury Crash | — State Route |
| ● Possible Injury Crash | — County Road |
| ● Property Damage Only Crash | — Township Road |
| — Railroad | |

2015-2019 Crash Data

Date: 3/4/2021



**OHIO DEPARTMENT OF
TRANSPORTATION**

Division of Planning

Office of Program
Management